PROJECT	DESIGNATION
2101753	2101753
CONTRACT	BRIDGE FILE
R-44285	N/A

CITY OF VINCENNES

ROAD PLANS

WASHINGTON AVENUE PHASE II

PROJECT NO. 2101753 CONST.

TRAFFIC DATA		
A.A.D.T.	(2027)	9,900 V.P.D.
A.A.D.T.	(2047)	17,900 V.P.D.
D.H.V	(2047)	1,790 V.P.H.
DIRECTIONAL DISTRIBUTION		58 %
TRUCKS		13 % A.A.D.T.
		N/A % D.H.V.

DESIGN DATA	
DESIGN SPEED	30 M.P.H.
PROJECT DESIGN CRITERIA	RECONSTRUCTION (NON-FREEWAY)
FUNCTIONAL CLASSIFICATION	LOCAL AGENCY COLLECTOR
RURAL/URBAN	URBAN (INTERMEDIATE)
TERRAIN	LEVEL
ACCESS CONTROL	NONE

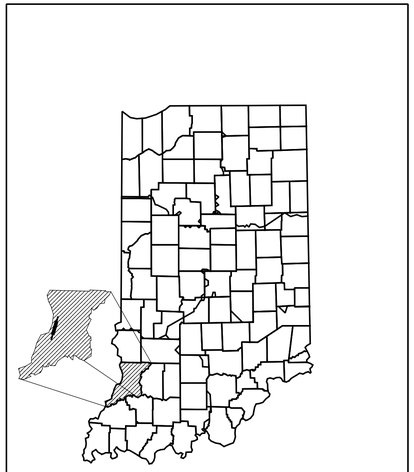

PROJECT LOCATION SHOWN BY

KNOX COUNTY

LATITUDE: 38° 40' 55" N LONGITUDE: 37° 30' 45" W

NOTE TO REVIEWER:
CITY SIGNATURE BLOCK WILL BE ADDED AT A LATER SUBMITTAL

Project Description: This Roadway Reconstruction Project is located on Washington Avenue, from St. Clair Street to Emison Avenue, approximately 0.22 Miles Southeast of US 41 in Section Survey 20, T 3 N, R 10 W, Vincennes Township, Knox County, Indiana.

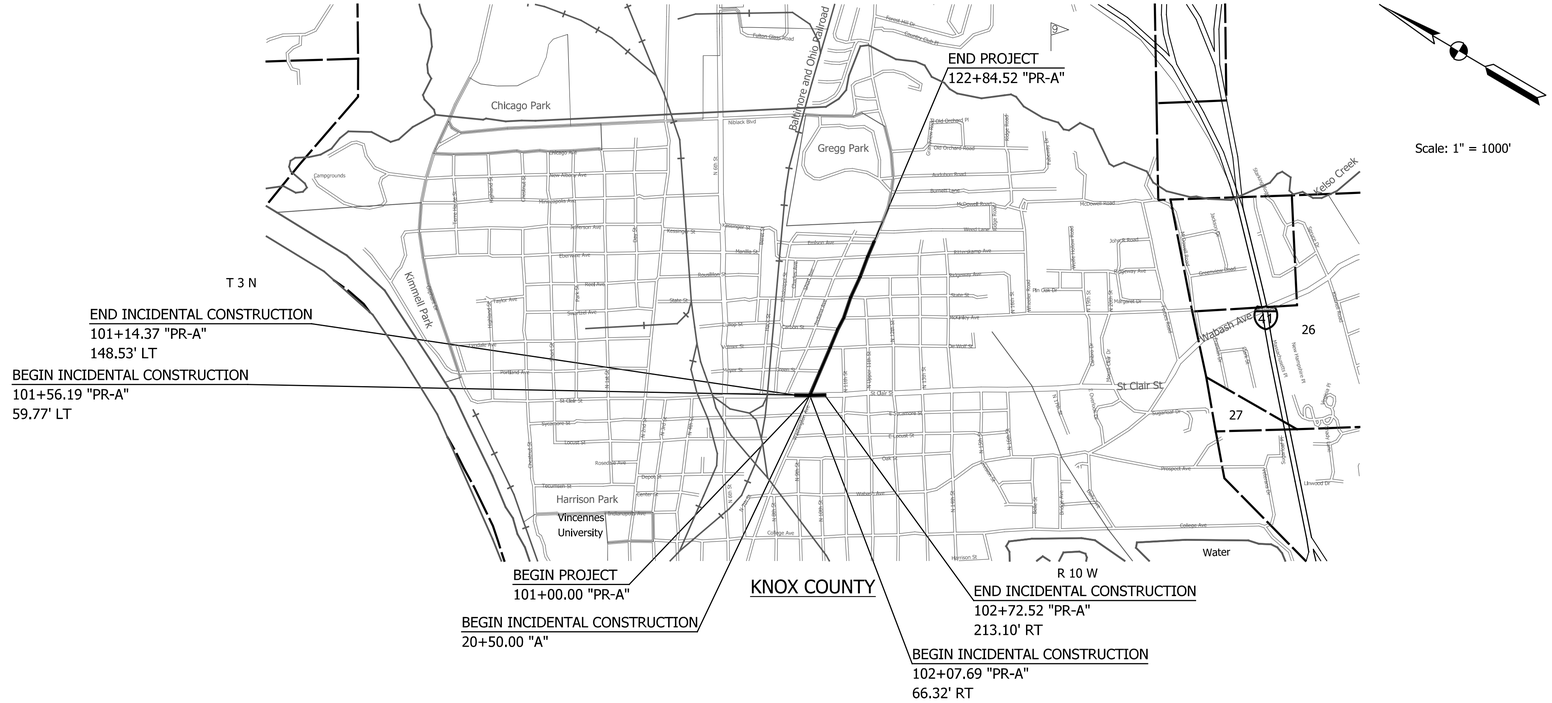

Scale: 1" = 1000'

Gross Length: 0.46 MI.

Net Length: 0.46 MI.

Maximum Grade: 1.19 %

Hydrologic Unit Code: 05120113020020

INDIANA DEPARTMENT OF TRANSPORTATION
STANDARD SPECIFICATIONS DATED 2024
TO BE USED WITH THESE PLANS.

AMERICAN STRUCTUREPOINT INC.
9025 RIVER ROAD, SUITE 200
INDIANAPOLIS, IN 46240
TEL 317.547.5580 FAX 317.543.0270
www.structurepoint.com

PLANS PREPARED BY: American Structurepoint, Inc. (317) 547-5580 PHONE NUMBER

CERTIFIED BY: DATE

BRIDGE FILE
N/A
DESIGNATION
2101753

SURVEY BOOK	SHEETS		
N/A	1	of	52
CONTRACT	PROJECT		
R-44285	2101753		

Indy-Pdf.pltcfg
Indiana_Shade.tbl

jhofman 5/17/2024 11:38:05 AM P:\2022\00912\D. Drawings\202200912.RD.TS.01.dgn

UTILITIES

CABLE
AT&T Distribution
13630 Lorain Avenue
Cleveland, OH 44111
(216) 543-0256
David Blackwell
g09871@att.com

Cableone - Sparklight
500½ Center Cross
Edinburgh, IN 46164
(812) 272-2348
George McCormack
george.mccormack@cableone.biz

FIBER
Metro Fibernet
3701 Communications Way
Evansville, IN 47715
(812) 213-1378
Korie Nellis
korie.nellis@metronetinc.com

Windstream
5020 Smythe Drive
Evansville, IN 47715
(217) 876-7194
Mark Mills
mark.mills@windstream.com

GAS
Centerpoint Energy
16000 Allisonville Road
Noblesville, IN 46061
(765) 287-2119
Jon Eastham
publicproject@centerpointenergy.com

ELECTRIC
Duke Energy
(317) 776-5320
Don Mcduffy
dei-dline-coord@duke-energy.com

WATER/STORM WATER/SANITARY SEWER
Vincennes Water Utilities
403 Busseron Street
Vincennes, IN 47591
(812) 882-5326
Hunter Pinnell
hunter@vinutilities.com

GENERAL NOTES

**	All earth shoulders, median areas, and cut and fill slopes shall be plain or mulch seeded except where sodding is specified
	The final cross sections of the grading contract will be the original cross sections of the paving contract. However, partial or complete cross sections shall be taken if necessary to determine the actual excavation quantities.
	The paper relocation will be cross sectioned by the Engineer before construction.
	Existing asphalt pavement located outside the construction limits, between Sta. _____ and Sta. _____, shall be removed as directed.
	The quantity of peat excavation shown on the plans has been estimated on the basis of theoretical cross sections by using treatment of existing fills, treatment by removal, or treatment by displacement, where each treatment applies.
	All limited access right-of-way (L.A. R/W) is to be fenced with chain link type fence (CLTF) or farm field type fence (FFTF) where specified in the plans.
	Contractor shall verify existing flowline elevations to set the appropriate sump depth.

** REPRESENTS GENERAL NOTES REQUIRED

INDEX

SHEET NO.	DRAWING INDEX
1	TITLE
2	INDEX AND GENERAL NOTES
3	TYPICAL SECTIONS
4-5	PLAT NO. 1
6	GEOMETRIC TIE-UP SHEET
7	DETOUR PLAN
8-10	PLAN & PROFILES
11-14	CONSTRUCTION DETAILS
15	TRAFFIC SIGNAL DETAILS
16-17	LIGHTING DETAILS
18-22	PAVEMENT MARKING AND SIGNING DETAILS
23-24	APPROACH TABLE
25-26	STRUCTURE DATA TABLE
27-52	CROSS SECTIONS

REVISIONS

SHEET NO.	DATE	REVISED

RECOMMENDED FOR APPROVAL _____ DESIGN ENGINEER DATE

DESIGNED: JKH DRAWN: BLP
CHECKED: DSS CHECKED: DSS

INDIANA
DEPARTMENT OF TRANSPORTATION

INDEX AND GENERAL NOTES

HORIZONTAL SCALE	BRIDGE FILE
N/A	N/A
VERTICAL SCALE	DESIGNATION
N/A	2101753
SURVEY BOOK	SHEETS
N/A	2 of 52
CONTRACT	PROJECT
R-44285	2101753

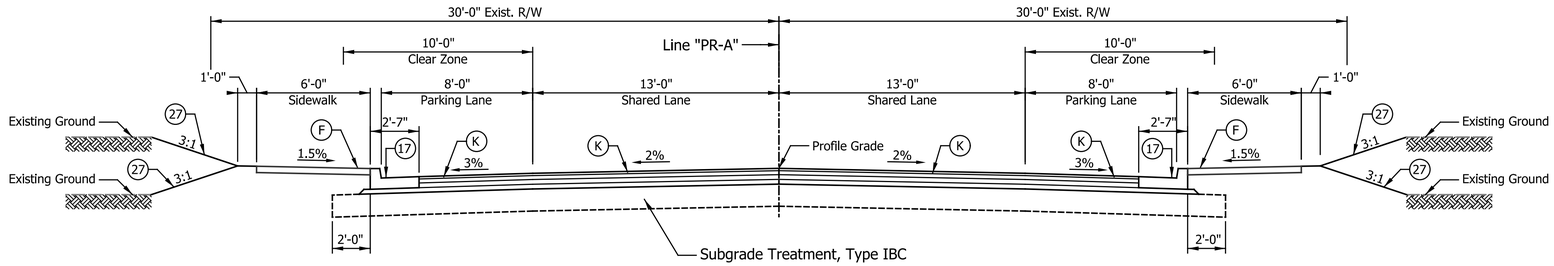

WASHINGTON AVENUE - LINE "PR-A"

101+00.00 to 122+84.52

LEGEND

(K) 165 #/Sys. QC/QA-HMA, 3, 64, Surface, 9.5 mm on
275 #/Sys. QC/QA-HMA, 3, 64, Intermediate, 19.0 mm on
385 #/Sys. QC/QA-HMA, 3, 64, Base, 19.0 mm on
330 #/Sys. QC/QA-HMA, 3, 64, Base, 19.0 mm on
Subgrade Treatment, Type IBC

(F) Sidewalk, Concrete, 4 in.

(17) Combined Concrete Curb and Gutter

(27) Sodding

NOTE TO REVIEWER:
Pavement design is in preliminary stage.
Final design to be determined at a later submittal

DATE	REVISION

RECOMMENDED FOR APPROVAL _____ DESIGN ENGINEER DATE

DESIGNED: JKH DRAWN: BLP

CHECKED: DSS CHECKED: DSS

INDIANA
DEPARTMENT OF TRANSPORTATION

TYPICAL CROSS SECTIONS

HORIZONTAL SCALE	BRIDGE FILE
1/4" = 1'-0"	N/A
VERTICAL SCALE	DESIGNATION
N/A	2101753
SURVEY BOOK	SHEETS
N/A	3 of 52
CONTRACT	PROJECT
R-44285	2101753

Indy-Pdf.cfgcfg
Indiana_Sheet6.tbl

jhofman 5/17/2024 11:38:08 AM P:\2022\00912\D. Drawings\202200912.RD.TY.01.dgn

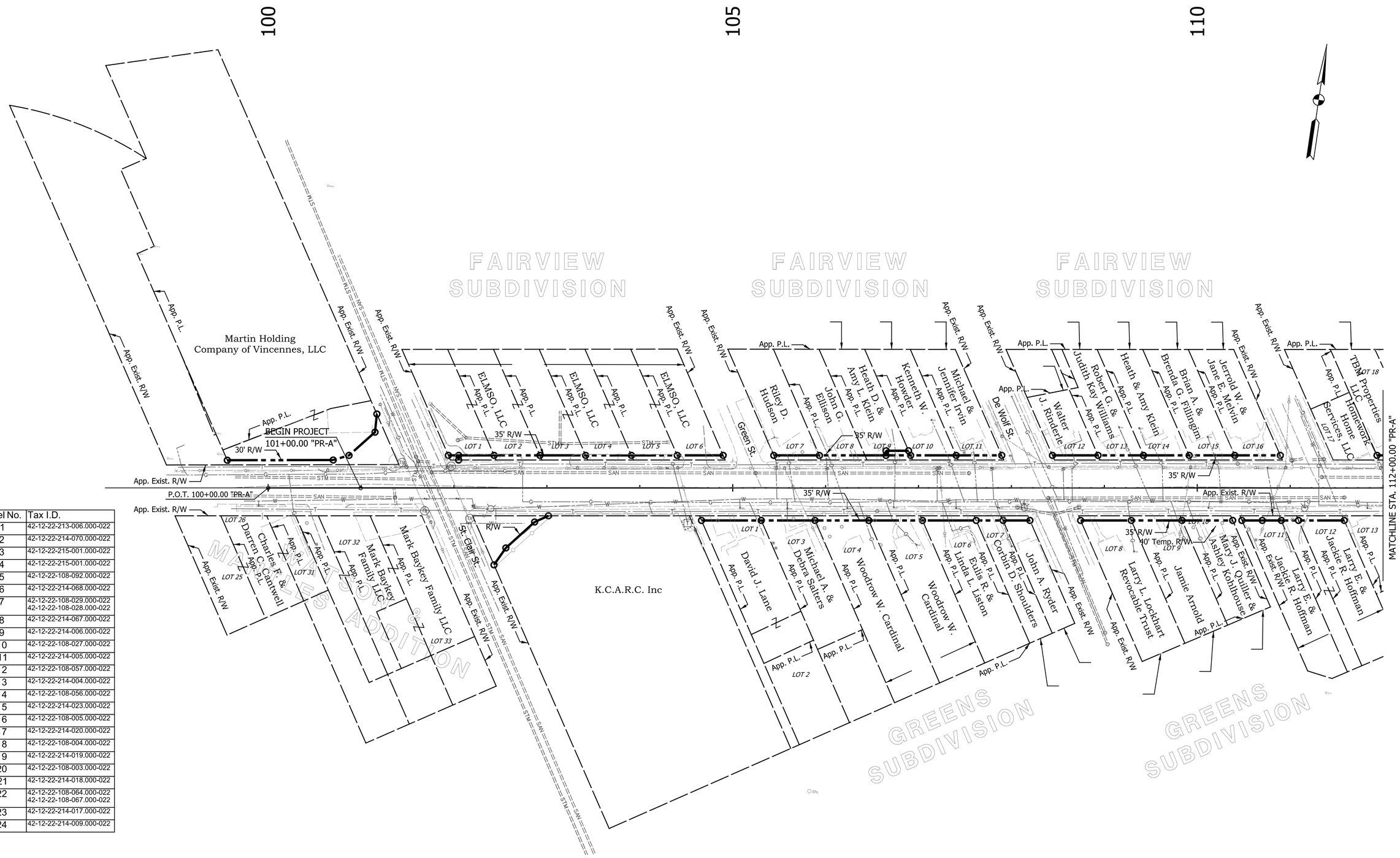

Parcel No.	Tax I.D.
1	42-12-22-213-006.000-022
2	42-12-22-214-070.000-022
3	42-12-22-215-001.000-022
4	42-12-22-215-001.000-022
5	42-12-22-108-092.000-022
6	42-12-22-214-068.000-022
7	42-12-22-108-029.000-022 42-12-22-108-028.000-022
8	42-12-22-214-067.000-022
9	42-12-22-214-006.000-022
10	42-12-22-108-027.000-022
11	42-12-22-214-005.000-022
12	42-12-22-108-057.000-022
13	42-12-22-214-004.000-022
14	42-12-22-108-056.000-022
15	42-12-22-214-023.000-022
16	42-12-22-108-005.000-022
17	42-12-22-214-020.000-022
18	42-12-22-108-004.000-022
19	42-12-22-214-019.000-022
20	42-12-22-108-003.000-022
21	42-12-22-214-018.000-022
22	42-12-22-108-064.000-022 42-12-22-108-067.000-022
23	42-12-22-214-017.000-022
24	42-12-22-214-009.000-022

DATE	REVISION

RECOMMENDED FOR APPROVAL _____ DESIGN ENGINEER DATE

DESIGNED: JKH DRAWN: BLP

CHECKED: DSS CHECKED: DSS

INDIANA
DEPARTMENT OF TRANSPORTATION

PLAT NO. 1

HORIZONTAL SCALE	BRIDGE FILE
1" = 50'	N/A
VERTICAL SCALE	DESIGNATION
N/A	2101753
SURVEY BOOK	SHEETS
N/A	4 of 52
CONTRACT	PROJECT
R-44285	2101753

Indy-Pdf.cfg
Indiana_Shape.tbl

jhofman 5/17/2024 11:38:14 AM P:\2022\00912\D. Drawings\202200912.RD.PL.01.dgn

115 120 125

Parcel No.	Tax I.D.
25	42-12-22-214-008.000-022
26	42-12-22-109-014.000-022
27	42-12-22-214-011.000-022
28	42-12-22-109-005.000-022
29	42-12-22-214-010.000-022
30	42-12-22-109-017.000-022
31	42-12-22-109-016.000-022 42-12-22-109-015.000-022
32	42-12-22-106-003.000-022
33	42-12-22-106-002.000-022
34	42-12-22-109-018.000-022
35	42-12-22-106-004.000-022
36	42-12-22-109-082.000-022
37	42-12-22-106-005.000-022
38	42-12-22-109-083.000-022
39	42-12-22-109-085.000-022
40	42-12-22-106-014.000-022 42-12-22-106-015.000-022
41	42-12-22-109-084.000-022
42	42-12-22-106-016.000-022
43	42-12-22-110-012.000-022 42-12-22-110-002.000-022
44	42-12-22-106-009.000-022
45	42-12-22-110-001.000-022
46	42-12-22-106-006.000-022 42-12-22-106-007.000-022
47	42-12-22-111-006.000-022
48	42-12-22-111-005.000-022
49	42-12-22-106-017.000-022
50	42-12-22-111-007.000-022

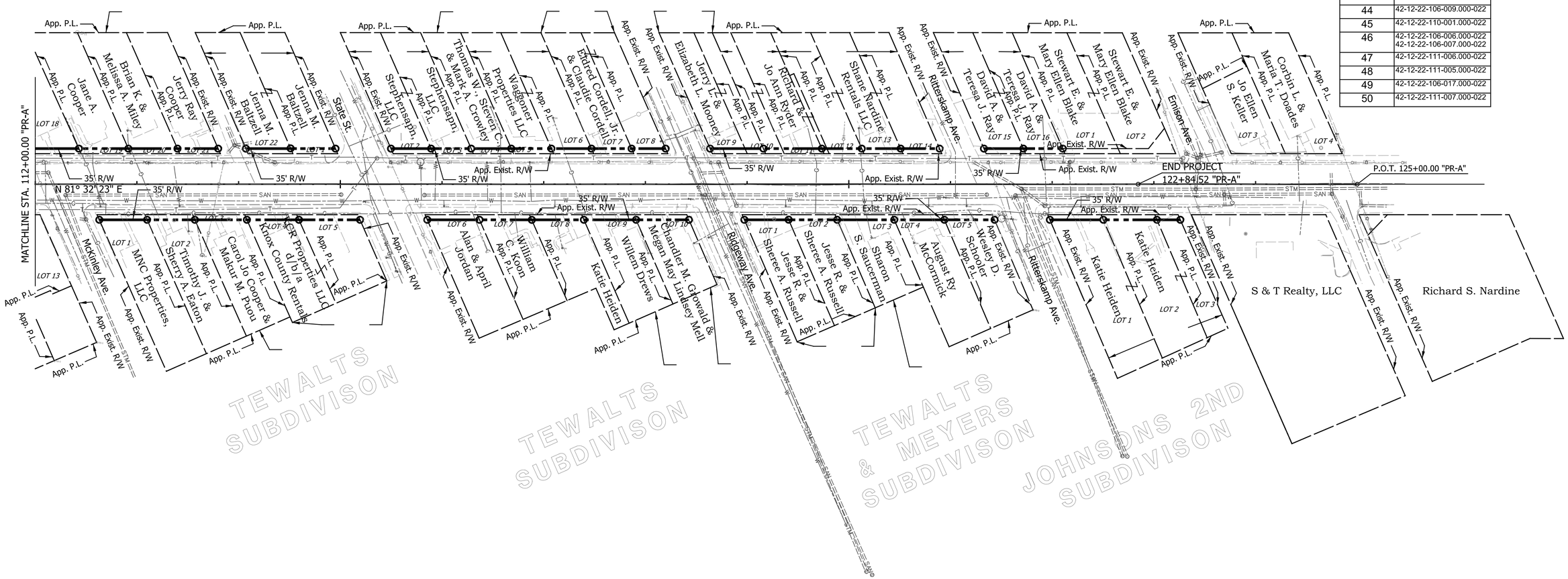

DATE	REVISION

RECOMMENDED FOR APPROVAL _____ DESIGN ENGINEER DATE

DESIGNED: JKH DRAWN: BLP

CHECKED: DSS CHECKED: DSS

INDIANA
DEPARTMENT OF TRANSPORTATION

PLAT NO. 1

HORIZONTAL SCALE	BRIDGE FILE
1" = 50'	N/A
VERTICAL SCALE	DESIGNATION
N/A	2101753
SURVEY BOOK	SHEETS
N/A	5 of 52
CONTRACT	PROJECT
R-44285	2101753

Indy-ntf.pltcfg
Indiana_Shade.tbl

jhofman 5/17/2024 11:38:24 AM P:\2022\00912\D. Drawings\202200912.RD.PL.02.dgn

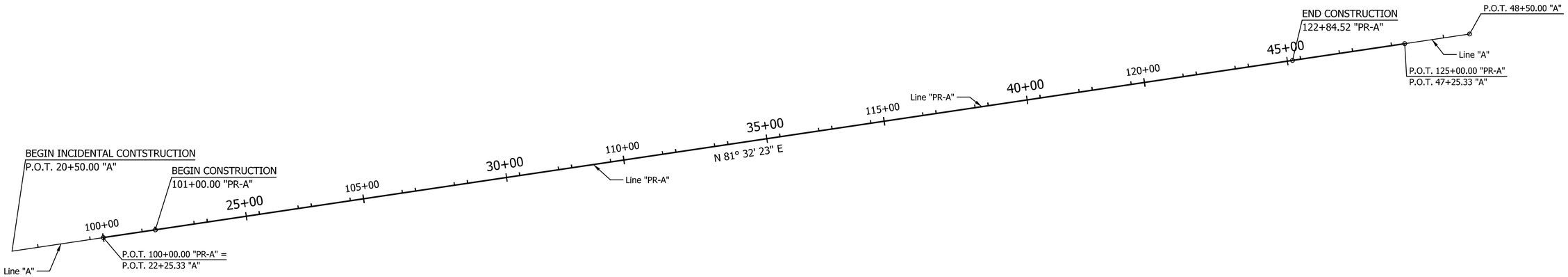

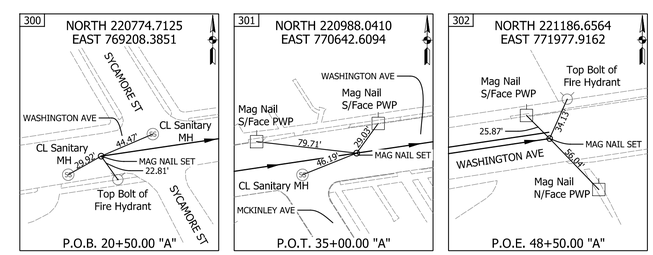

CHAIN	STATION	NORTHING	EASTING
"A"	P.O.T. 20+50.00	220,774.7125	769,208.3851
	P.O.T. 48+50.00	221,186.6564	771,977.9162

CHAIN	STATION	NORTHING	EASTING
"PR-A"	P.O.T. 100+00.00	220,800.5072	769,381.8052
	P.O.T. 112+50.00	220,984.4108	770,618.203
	P.O.T. 125+00.00	221,168.3143	771,854.6007

DATE	REVISION

RECOMMENDED FOR APPROVAL _____ DESIGN ENGINEER DATE

DESIGNED: JKH DRAWN: BLP

CHECKED: DSS CHECKED: DSS

INDIANA
DEPARTMENT OF TRANSPORTATION

GEOMETRIC TIE-UP SHEET

HORIZONTAL SCALE	BRIDGE FILE
1" = 100'	N/A
VERTICAL SCALE	DESIGNATION
N/A	2101753
SURVEY BOOK	SHEETS
N/A	6 of 52
CONTRACT	PROJECT
R-44285	2101753

Indy-Prof_altrctg
Indiana_Shade.tbl

jhofman 5/17/2024 11:38:26 AM P:\2022\00912\D. Drawings\202200912.RD.GE.01.dgn

SIDEWALK CLOSED
R9-9
(24" x 12")
(A)

DETOUR
M4-9B (R or L)
(30" x 24")
(B)

DETOUR
M4-9
(30" x 24")
(C)

END DETOUR
M4-8a
(24" x 18")
(D)

SIDEWALK CLOSED AHEAD
CROSS HERE
R9-11 (R or L)
(24" x 18")
(E)

Scale: 1" = 1000'

LEGEND

- Construction Sign Type A
- Construction Area
- Barricade, III-A
- Pedestrian Detour Route

PEDESTRIAN DETOUR - PLAN VIEW

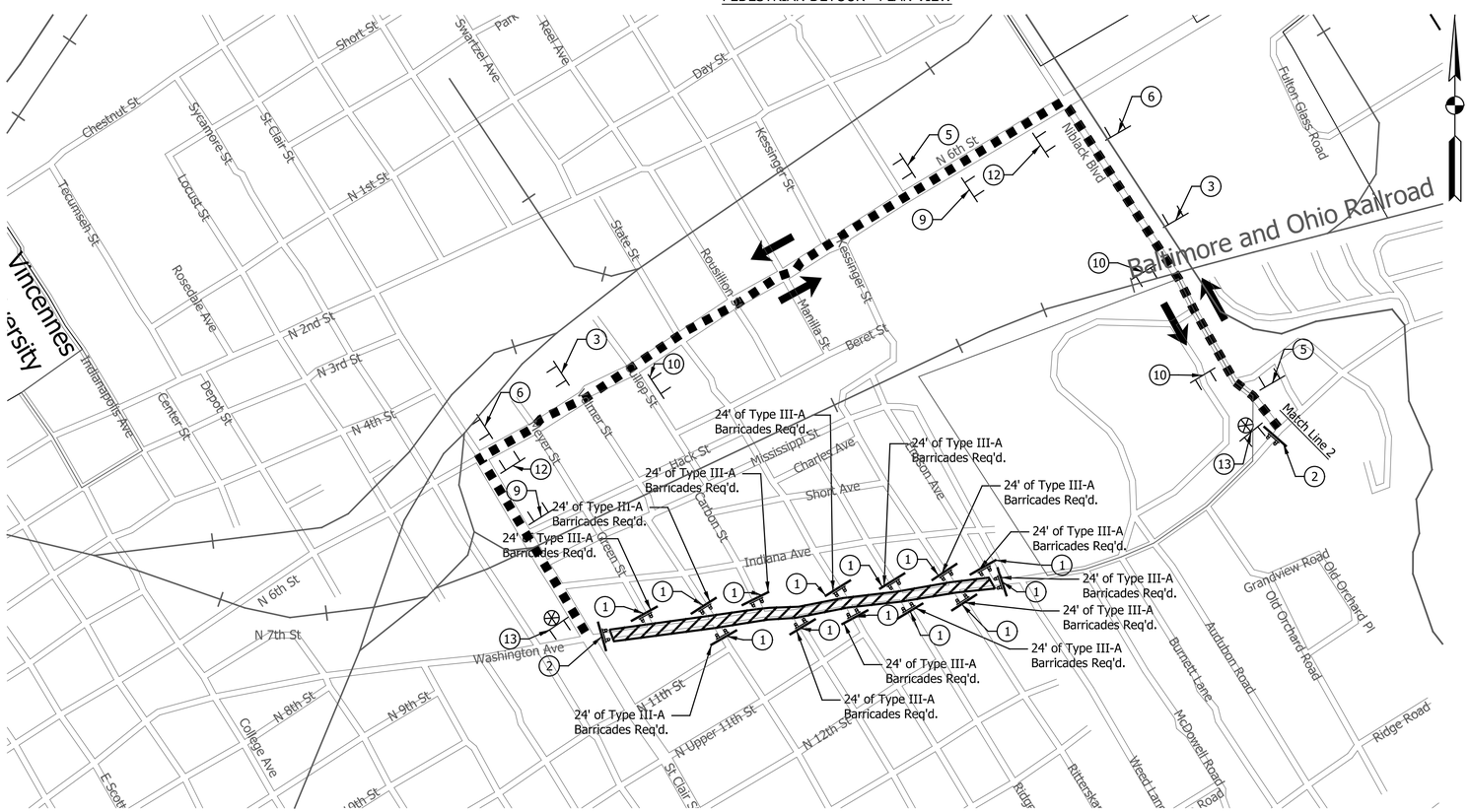

ROAD CLOSED AHEAD
XW20-3
(48" x 48")

DETOUR AHEAD
XW20-2
(48" x 48")

END CONSTRUCTION
XG20-2
(36" x 18")

ROAD CLOSED TO THRU TRAFFIC
R11-4
(60" x 30")

ROAD CLOSED
R11-2
(48" x 30")

Road Closure Sign Assembly, Type 1
(1)

ROAD CLOSED TO THRU TRAFFIC
DETOUR
R11-4
(60" x 30")
XM4-10 (R or L)
(48" x 18")

Road Closure Sign Assembly, Type 2
(2)

DETOUR XM 4-8
WEST M3-1
Washington Ave. M1-4
M5-1 (L)
(3)

DETOUR XM 4-8
WEST M3-1
Washington Ave. M1-4
M5-1 (R)
(4)

DETOUR XM 4-8
WEST M3-1
Washington Ave. M1-4
M6-3
(5)

DETOUR XM 4-8
WEST M3-1
Washington Ave. M1-4
M6-1 (L)
(6)

DETOUR XM 4-8
WEST M3-1
Washington Ave. M1-4
M6-1 (R)
(7)

DETOUR XM 4-8
EAST M3-1
Washington Ave. M1-4
M5-1 (L)
(8)

DETOUR XM 4-8
EAST M3-1
Washington Ave. M1-4
M5-1 (R)
(9)

DETOUR XM 4-8
EAST M3-1
Washington Ave. M1-4
M6-3
(10)

DETOUR XM 4-8
EAST M3-1
Washington Ave. M1-4
M6-1 (L)
(11)

DETOUR XM 4-8
EAST M3-1
Washington Ave. M1-4
M6-1 (R)
(12)

END DETOUR XM4-8a
Washington Ave. M1-4
(13)

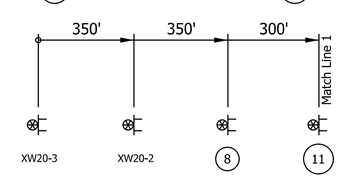

Advanced Signing Detail (1)
No Scale

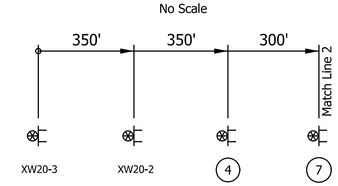

Advanced Signing Detail (2)
No Scale

QUANTITY SUMMARY		
Detour Route Marker Assembly	XX	Each
Construction Sign, Type A	XX	Each
Type III-A Barricade	XX	Lft.
Road Closure Sign Assembly	XX	Each

Note:
The Contractor Shall Maintain Access to Businesses and Residents During Construction.

Thru pedestrians on north side of Washington Ave. will be routed down Indiana Ave. via St. Clair St. and State St. A short term closure (7 calendar days) of the north side sidewalk on Washington Ave. from State St. to Emison Ave. will be permitted to reconstruct this segment of sidewalk in order to use it for pedestrian MOT.

Thru pedestrians on south side of Washington Ave. will be routed down 11th St. via St. Clair St. and State St. A short term closure (7 calendar days) of the south side sidewalk on Washington Ave. from State St. to Emison Ave. will be permitted to reconstruct this segment of sidewalk in order to use it for pedestrian MOT.

DATE	REVISION

LEGEND

- Construction Zone
- Traffic Flow Arrow
- Detour Route
- Type III-A or B Barricade
- Type "A" Construction Warning Light
- Type "B" Construction Warning Light
- Construction Sign Type A

RECOMMENDED FOR APPROVAL _____ DESIGN ENGINEER DATE

DESIGNED: JKH DRAWN: BLP
CHECKED: DSS CHECKED: DSS

INDIANA
DEPARTMENT OF TRANSPORTATION

DETOUR PLAN - WASHINGTON AVE

HORIZONTAL SCALE	BRIDGE FILE
1" = 20'	N/A
VERTICAL SCALE	DESIGNATION
N/A	2101753
SURVEY BOOK	SHEETS
N/A	7 of 52
CONTRACT	PROJECT
R-44285	2101753

Indy-hdf.pltcfg
Indiana_Shade.tbl

jhofman 5/17/2024 11:38:28 AM P:\2022\00912\D. Drawings\202200912.RD.DPL.01.dgn

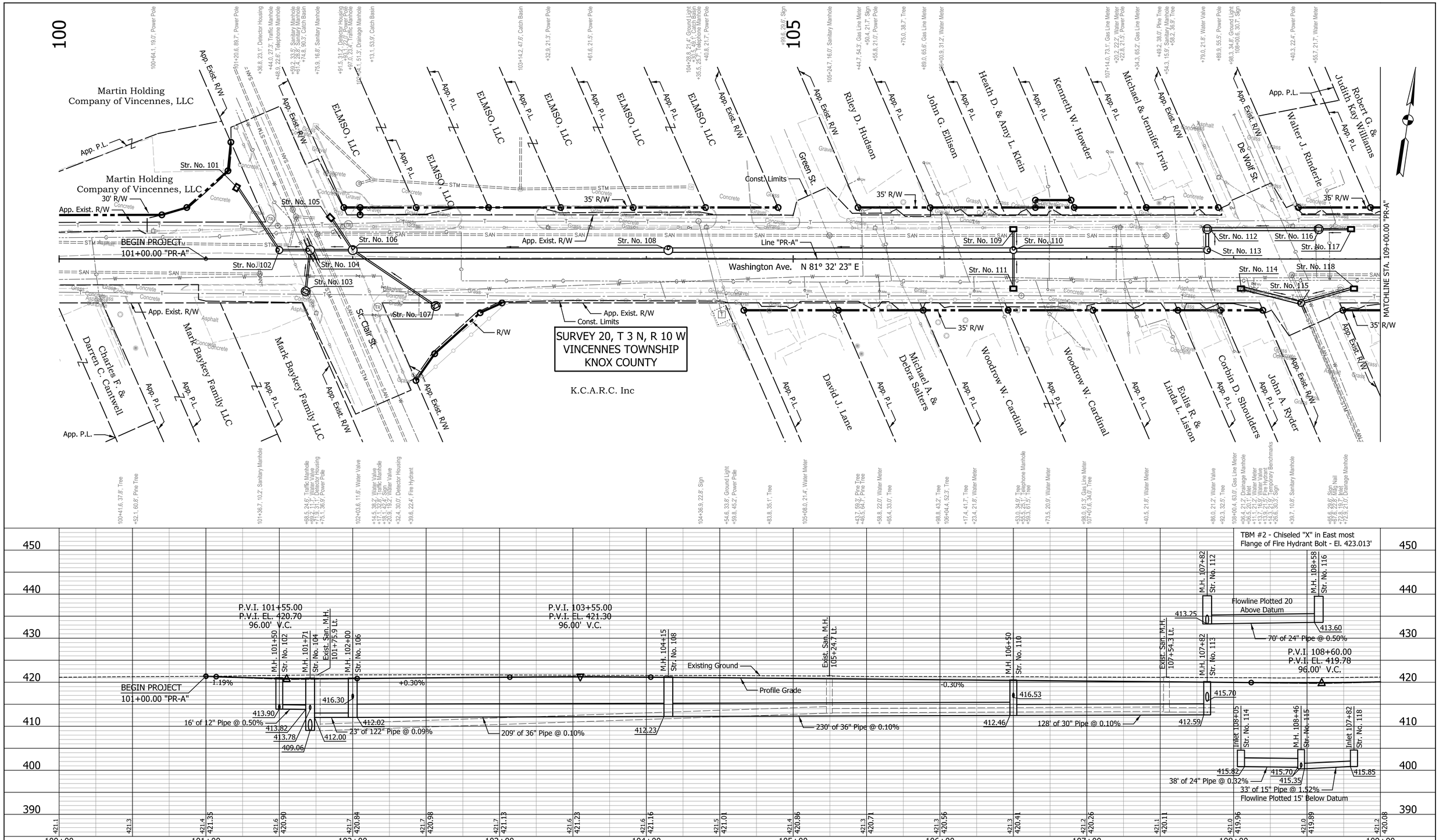

DATE	REVISION

RECOMMENDED FOR APPROVAL _____ DESIGN ENGINEER DATE

DESIGNED: JKH DRAWN: BLP

CHECKED: DSS CHECKED: DSS

INDIANA
DEPARTMENT OF TRANSPORTATION

PLAN AND PROFILE
LINE "PR-A"

HORIZONTAL SCALE	BRIDGE FILE
1" = 30'	N/A
VERTICAL SCALE	DESIGNATION
1" = 10'	2101753
SURVEY BOOK	SHEETS
N/A	8 of 52
CONTRACT	PROJECT
R-44285	2101753

Indy-Pdf.pltcfg
Indiana_Shade.tbl

Jhofman 5/17/2024 11:38:30 AM P:\2022\00912\D. Drawings\202200912.RD.PP.01.dgn

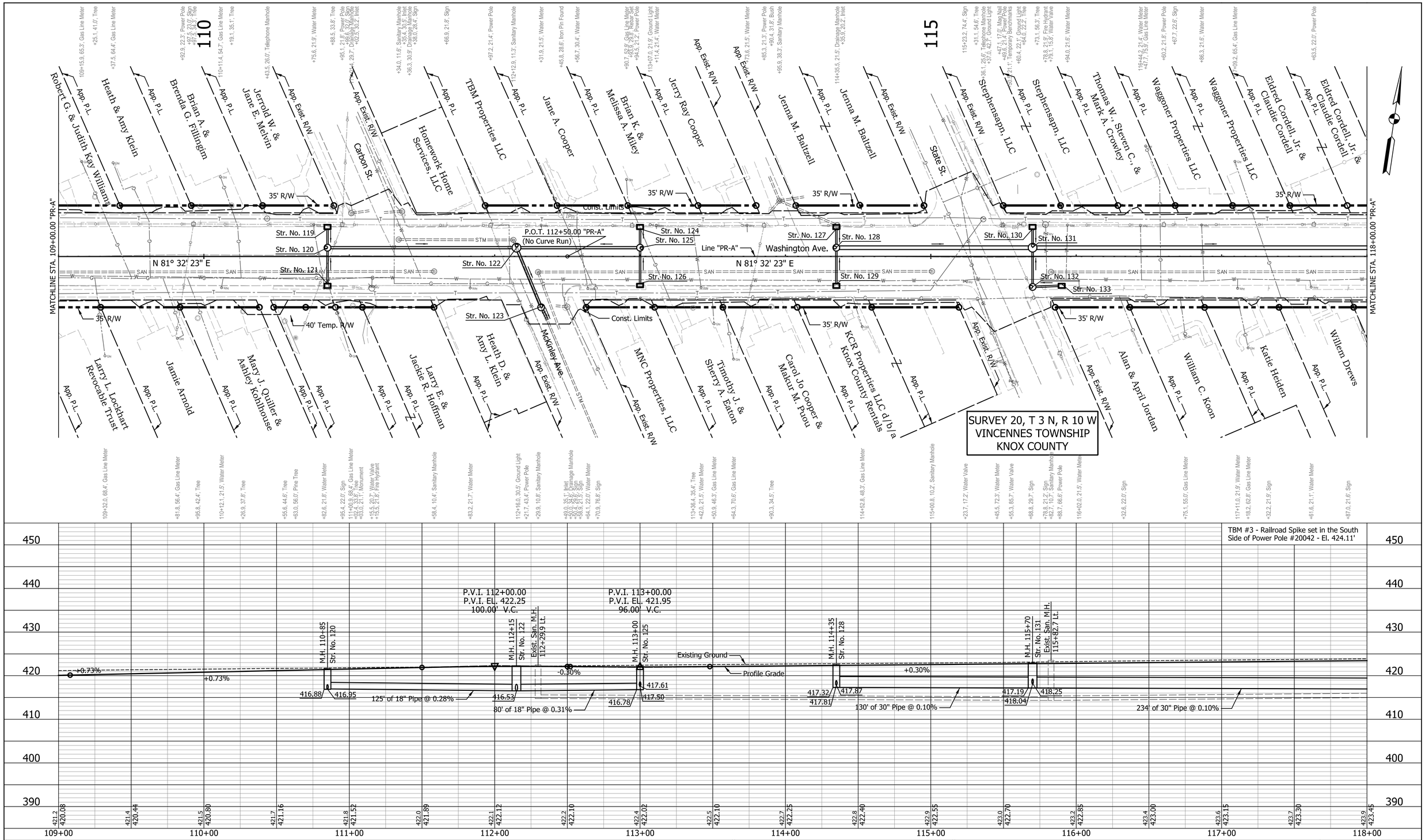

DATE	REVISION

RECOMMENDED FOR APPROVAL _____ DESIGN ENGINEER DATE

DESIGNED: JKH DRAWN: BLP

CHECKED: DSS CHECKED: DSS

INDIANA
DEPARTMENT OF TRANSPORTATION

PLAN AND PROFILE
LINE "PR-A"

HORIZONTAL SCALE	BRIDGE FILE
1" = 30'	N/A
VERTICAL SCALE	DESIGNATION
1" = 10'	2101753
SURVEY BOOK	SHEETS
N/A	9 of 52
CONTRACT	PROJECT
R-44285	2101753

Indy-Rdf.pltcfg
Indiana_Shade.tbl

jhofman 5/17/2024 11:38:32 AM P:\2022\00912\D. Drawings\202200912.RD.PP.02.dgn

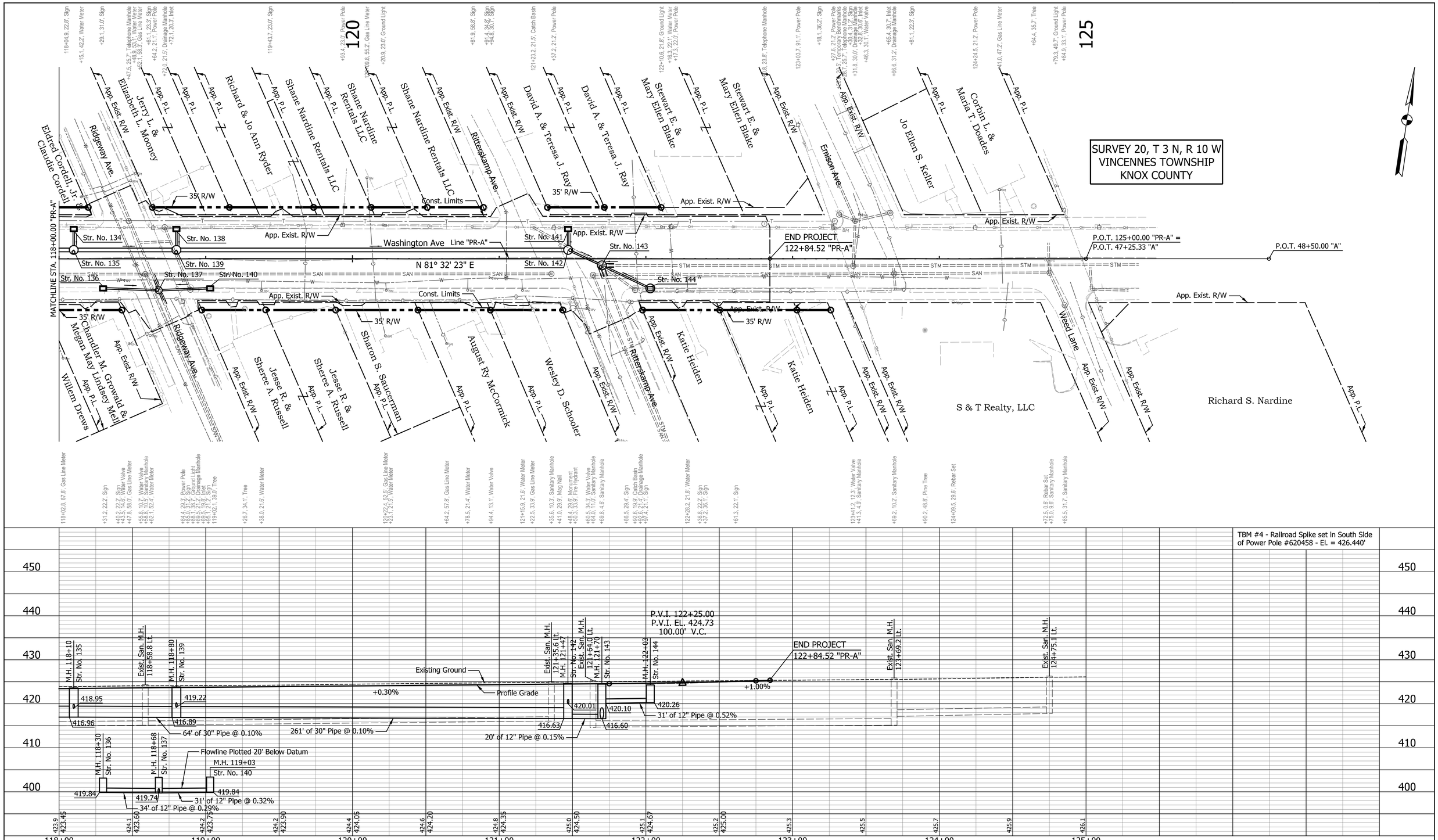

DATE	REVISION

RECOMMENDED FOR APPROVAL _____ DESIGN ENGINEER DATE

DESIGNED: JKH DRAWN: BLP

CHECKED: DSS CHECKED: DSS

INDIANA
DEPARTMENT OF TRANSPORTATION

PLAN AND PROFILE
LINE "PR-A"

HORIZONTAL SCALE	BRIDGE FILE
1" = 30'	N/A
VERTICAL SCALE	DESIGNATION
1" = 10'	2101753
SURVEY BOOK	SHEETS
N/A	10 of 52
CONTRACT	PROJECT
R-44285	2101753

Indy-Rtf.pltcfg
Indiana_Shade.tbl

jhofman 5/17/2024 11:38:34 AM P:\2022\00912\D. Drawings\202200912.RD.PP.03.dgn

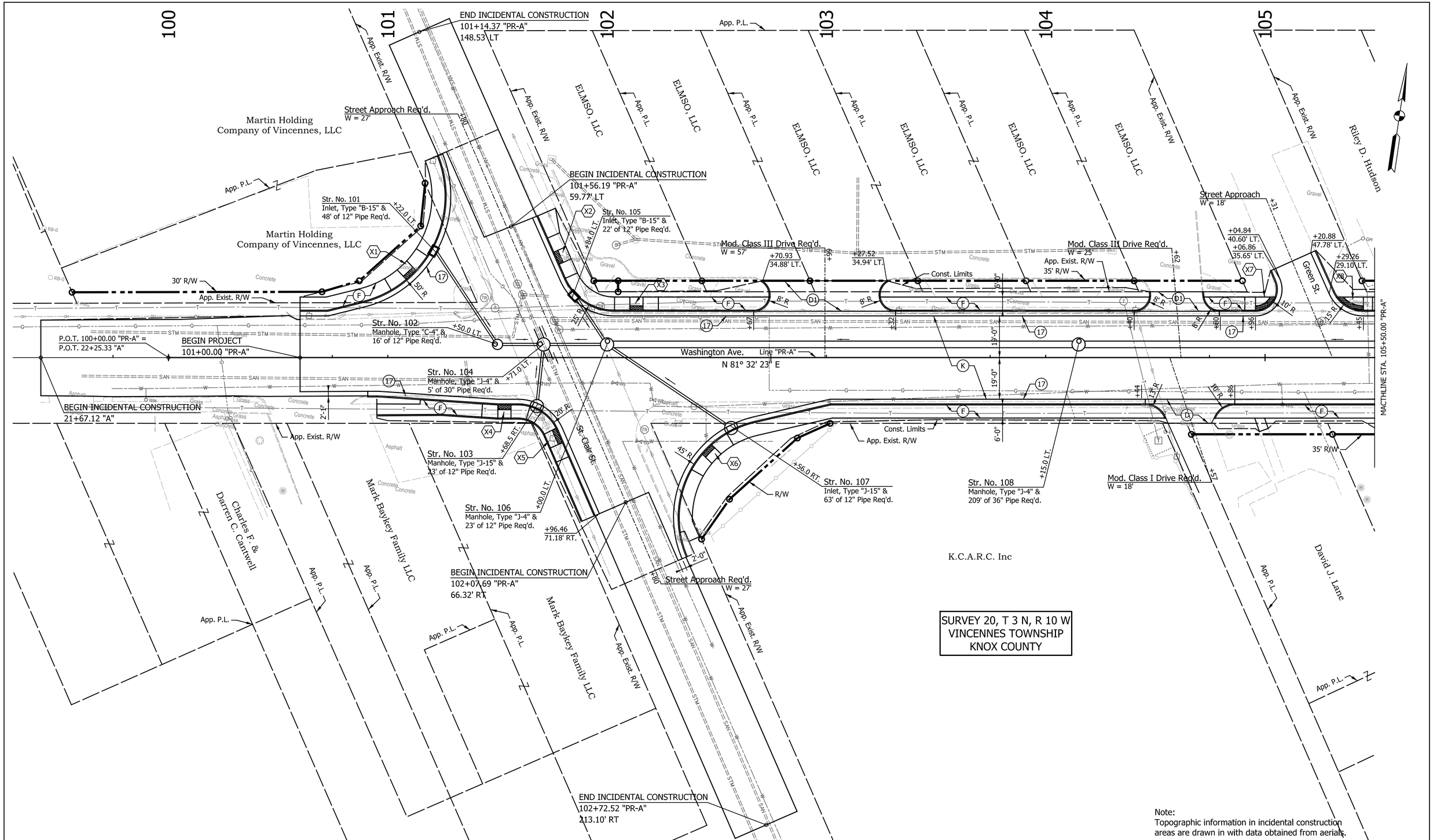

SURVEY 20, T 3 N, R 10 W
VINCENNES TOWNSHIP
KNOX COUNTY

Note:
Topographic information in incidental construction areas are drawn in with data obtained from aerials.

DATE	REVISION

LEGEND

- (D) PCCP for Approaches, 6 in., on Dense Graded Subbase, 6 in., on Subgrade Treatment Type II (6 in. Coarse Aggregate No. 53)
- (D1) PCCP for Approaches, 9 in., on Dense Graded Subbase, 6 in., on Geogrid Type IB, on Subgrade Treatment Type II (6 in. Coarse Aggregate No. 53)
- (F) Sidewalk (See Typical Sections)
- (K) Full Depth HMA Pavement (See Typical Sections)
- (17) Combined Concrete Curb and Gutter
- (X) Curb Ramp (See Spot Elevations)

RECOMMENDED FOR APPROVAL _____ DESIGN ENGINEER DATE

DESIGNED: JKH DRAWN: BLP
CHECKED: DSS CHECKED: DSS

INDIANA
DEPARTMENT OF TRANSPORTATION

CONSTRUCTION DETAILS

HORIZONTAL SCALE	BRIDGE FILE
1" = 20'	N/A
VERTICAL SCALE	DESIGNATION
N/A	2101753
SURVEY BOOK	SHEETS
N/A	11 of 52
CONTRACT	PROJECT
R-44285	2101753

Indy-dot_atrctg
Indiana_Shade.tbl

jhofman 5/17/2024 11:38:36 AM P:\2022\00912\D. Drawings\202200912.RD.CD.01.dgn

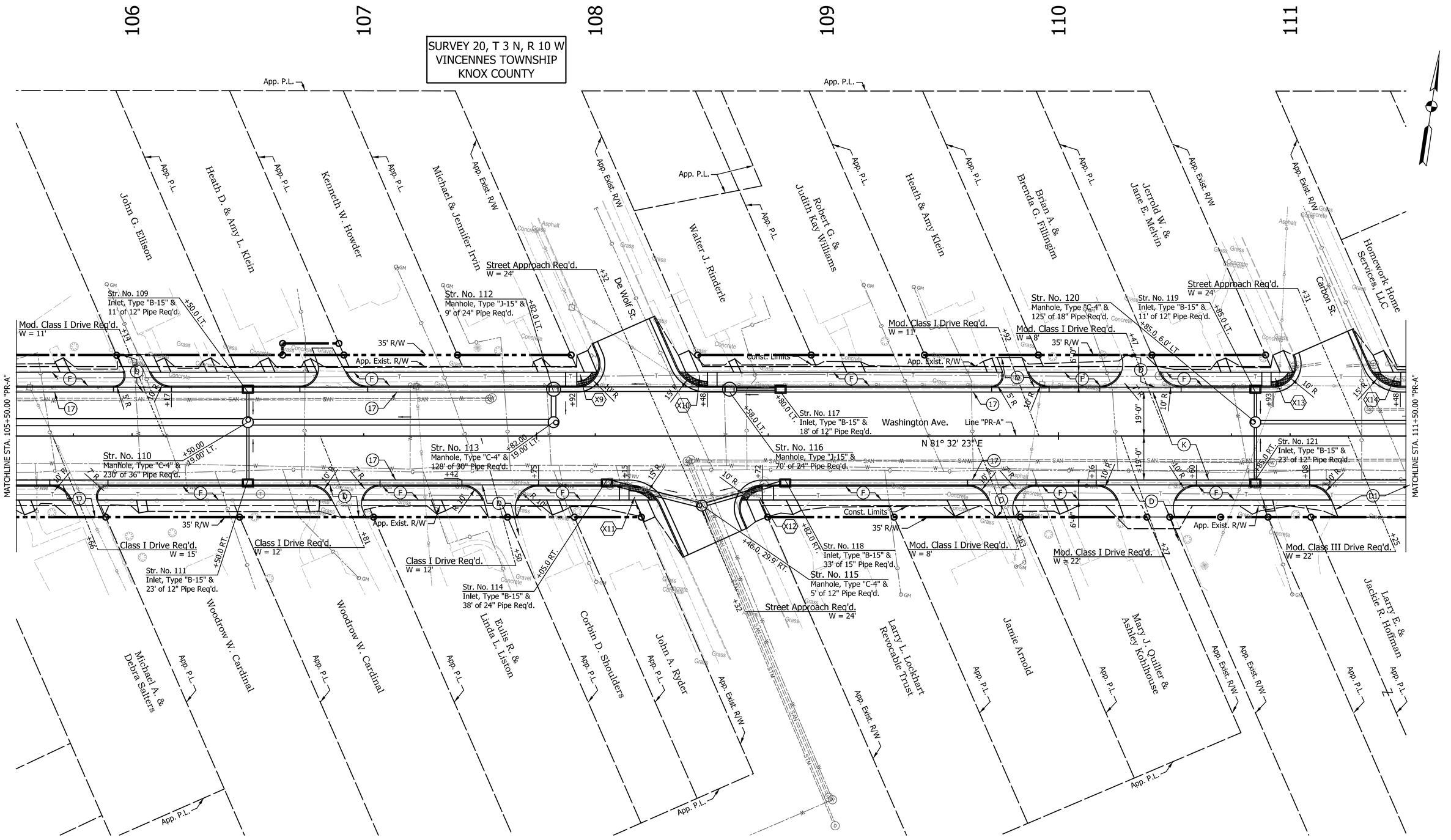

DATE	REVISION

LEGEND

- (D) PCCP for Approaches, 6 in., on Dense Graded Subbase, 6 in., on Subgrade Treatment Type II (6 in. Coarse Aggregate No. 53)
- (D1) PCCP for Approaches, 9 in., on Dense Graded Subbase, 6 in., on Geogrid Type IB, on Subgrade Treatment Type II (6 in. Coarse Aggregate No. 53)
- (F) Sidewalk (See Typical Sections)
- (K) Full Depth HMA Pavement (See Typical Sections)
- (17) Combined Concrete Curb and Gutter
- (X) Curb Ramp (See Spot Elevations)

RECOMMENDED FOR APPROVAL _____
DESIGN ENGINEER DATE

DESIGNED: JKH DRAWN: BLP
CHECKED: DSS CHECKED: DSS

INDIANA
DEPARTMENT OF TRANSPORTATION

CONSTRUCTION DETAILS

HORIZONTAL SCALE	BRIDGE FILE
1" = 20'	N/A
VERTICAL SCALE	DESIGNATION
N/A	2101753
SURVEY BOOK	SHEETS
N/A	12 of 52
CONTRACT	PROJECT
R-44285	2101753

Indy-Pdf.pltcfg
Indiana_Shade.tbl

Jhofman 5/17/2024 11:38:38 AM P:\2022\00912\D. Drawings\202200912.RD.CD.02.dgn

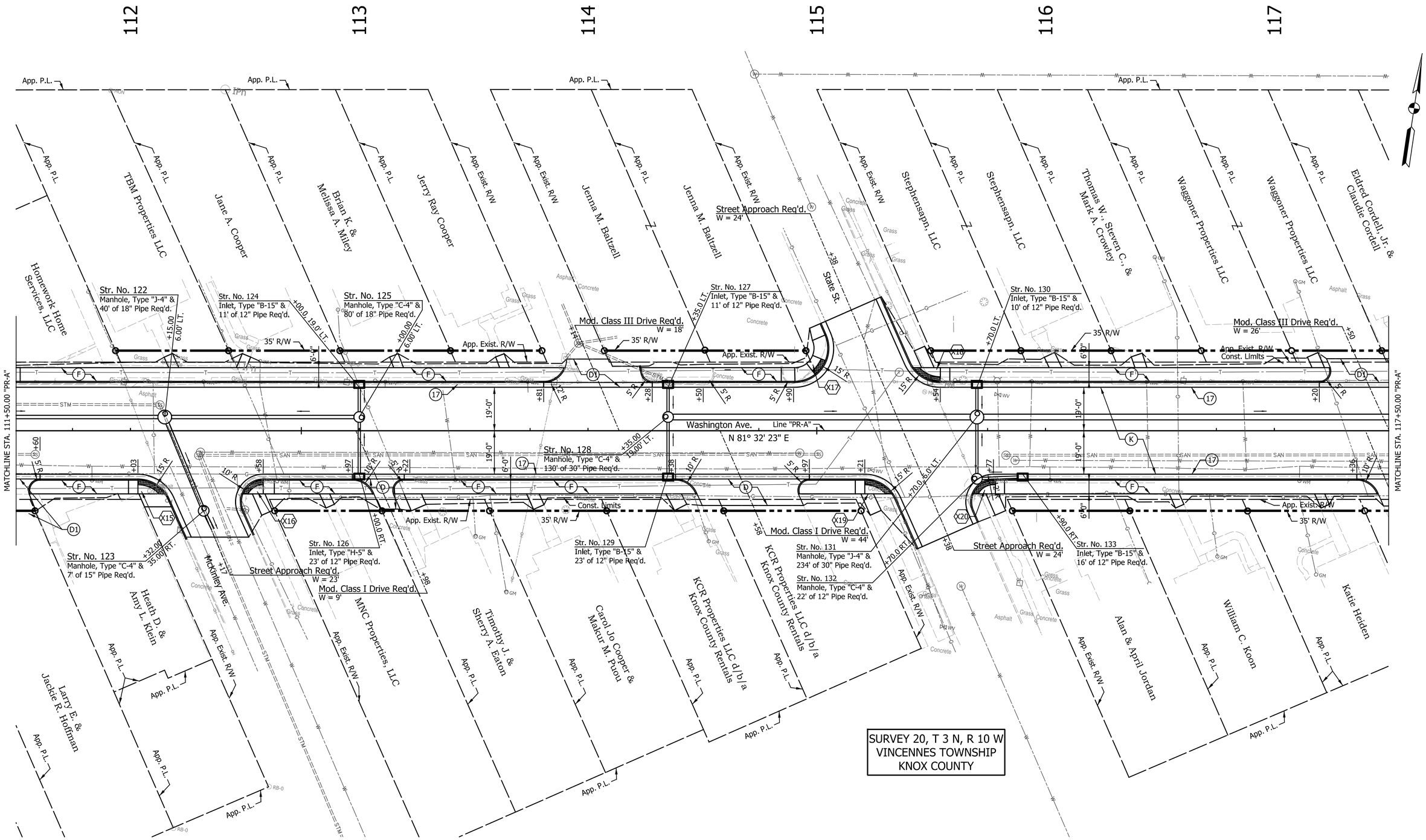

DATE	REVISION

LEGEND

- (D) PCCP for Approaches, 6 in., on Dense Graded Subbase, 6 in., on Subgrade Treatment Type II (6 in. Coarse Aggregate No. 53)
- (D1) PCCP for Approaches, 9 in., on Dense Graded Subbase, 6 in., on Geogrid Type IB, on Subgrade Treatment Type II (6 in. Coarse Aggregate No. 53)
- (F) Sidewalk (See Typical Sections)
- (K) Full Depth HMA Pavement (See Typical Sections)
- (17) Combined Concrete Curb and Gutter
- (X) Curb Ramp (See Spot Elevations)

RECOMMENDED FOR APPROVAL _____
DESIGN ENGINEER DATE

DESIGNED: JKH DRAWN: BLP
CHECKED: DSS CHECKED: DSS

INDIANA
DEPARTMENT OF TRANSPORTATION

CONSTRUCTION DETAILS

HORIZONTAL SCALE	BRIDGE FILE
1" = 20'	N/A
VERTICAL SCALE	DESIGNATION
N/A	2101753
SURVEY BOOK	SHEETS
N/A	13 of 52
CONTRACT	PROJECT
R-44285	2101753

Indy-Pdf.pltcfg
Indiana_Shade.tbl

Jhofman 5/17/2024 11:38:40 AM P:\2022\00912\D. Drawings\202200912.RD.CD.03.dgn

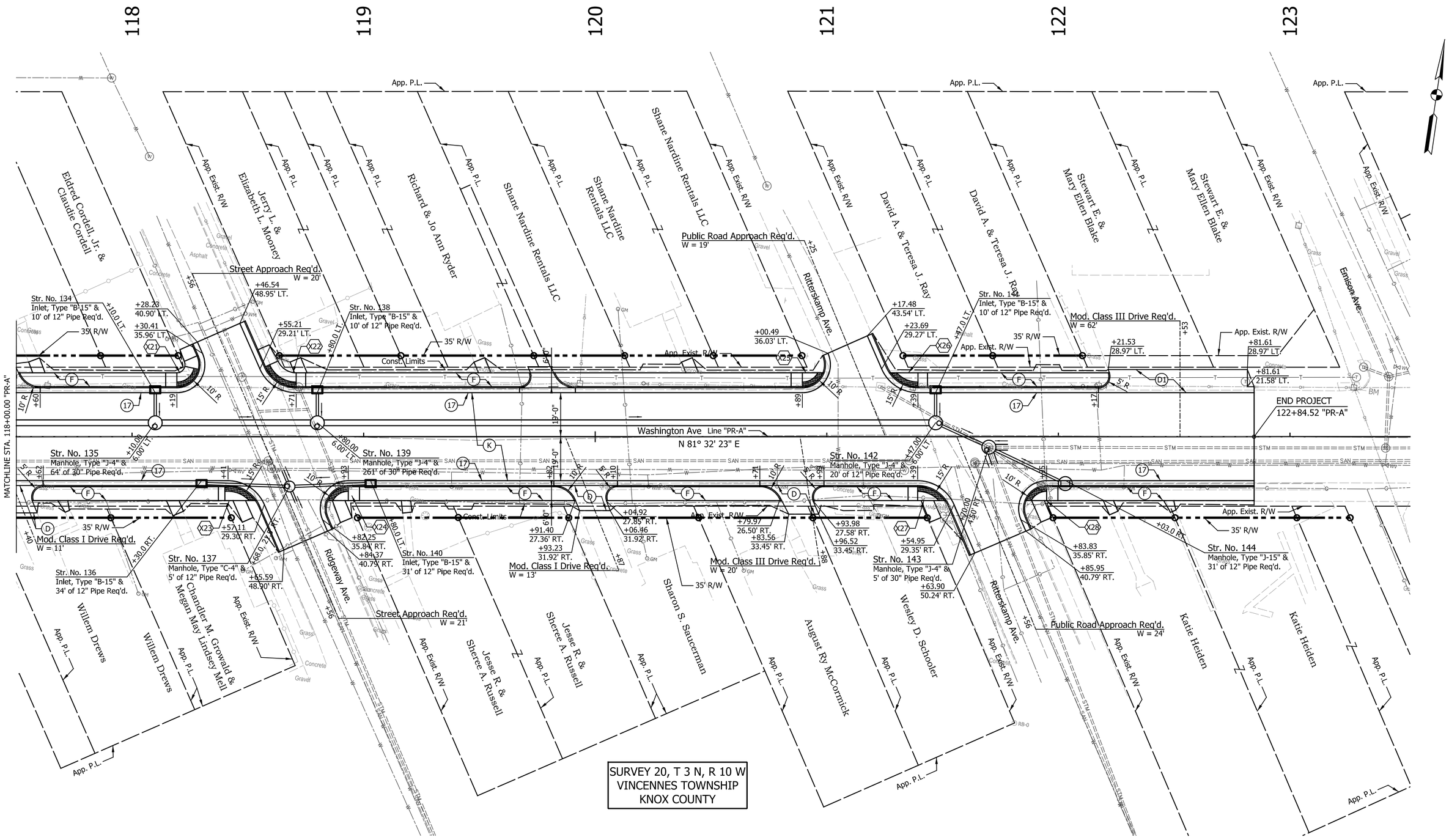

DATE	REVISION

LEGEND

- (D) PCCP for Approaches, 6 in., on Dense Graded Subbase, 6 in., on Subgrade Treatment Type II (6 in. Coarse Aggregate No. 53)
- (D1) PCCP for Approaches, 9 in., on Dense Graded Subbase, 6 in., on Geogrid Type IB, on Subgrade Treatment Type II (6 in. Coarse Aggregate No. 53)
- (F) Sidewalk (See Typical Sections)
- (K) Full Depth HMA Pavement (See Typical Sections)
- (17) Combined Concrete Curb and Gutter
- (X) Curb Ramp (See Spot Elevations)

RECOMMENDED FOR APPROVAL _____
DESIGN ENGINEER DATE

DESIGNED: JKH DRAWN: BLP
CHECKED: DSS CHECKED: DSS

INDIANA
DEPARTMENT OF TRANSPORTATION

CONSTRUCTION DETAILS

HORIZONTAL SCALE	BRIDGE FILE
1" = 20'	N/A
VERTICAL SCALE	DESIGNATION
N/A	2101753
SURVEY BOOK	SHEETS
N/A	14 of 52
CONTRACT	PROJECT
R-44285	2101753

Indy-Pdf.pltcfg
Indiana_Shade.tbl

jhofman 5/17/2024 11:38:43 AM P:\2022\00912\D. Drawings\202200912.RD.CD.04.dgn

SIGNAL STRAIN POLE TABLE

STRAIN POLE ID	CORNER	STATION OFFSET
SP #1	SE	102+64.2 "PR-A", 38.4' RT.
SP #2	SW	101+73.2 "PR-A", 42.8' RT.
SP #3	NW	101+15.1 "PR-A", 56.9' LT.
SP #4	NE	101+89.5 "PR-A", 36.5' LT.
Controller	NE	102+60.0 "PR-A", 51.6' RT.

PHASE DIAGRAM

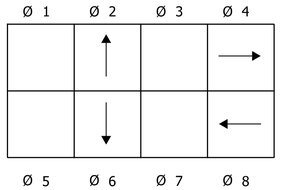

ALL APPROACHES FLASH RED

LOOP TAGGING TABLE

LANE	TAG NUMBER
NA	NA 2 - 1,2,3,4,5
NL	NL 2 - 1,2,3,4
EA	EA 4 - 1,2,3,4
EL	EL 4 - 1,2,3,4
SA	SA 6 - 1,2,3,4,5
SL	SL 6 - 1,2,3,4
WA	WA 8 - 1,2,3,4
WL	WL 8 - 1,2,3,4

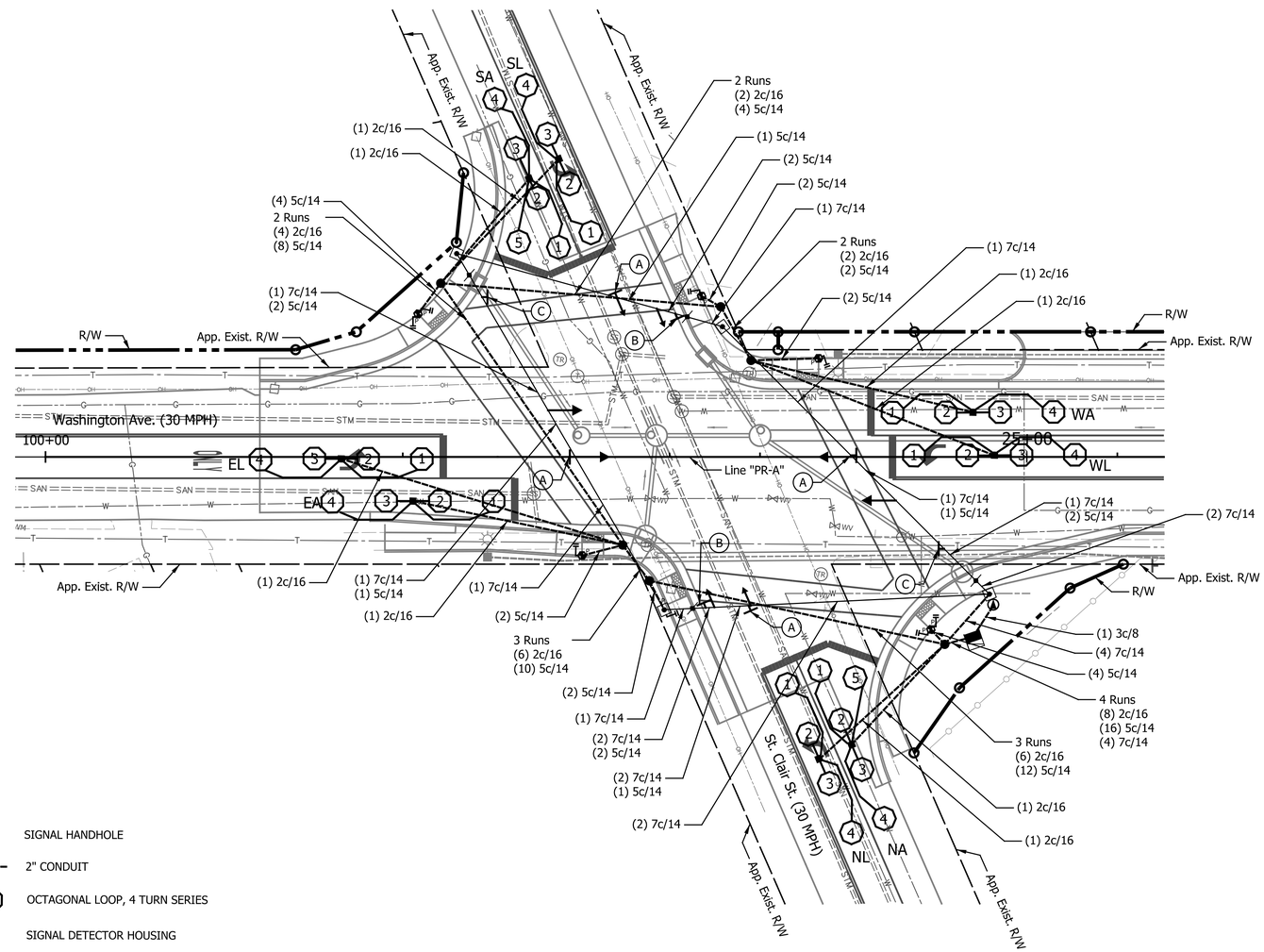

SIGNAL LEGEND

- CONTROLLER AND "P-1" CABINET ON "P-1" FOUNDATION
- 36' STEEL STRAIN POLE & FOUNDATION
- TRAFFIC SIGNAL HEAD, 3 FACE, 12" : RED, AMBER, GREEN
- SIGNAL PEDESTAL POLE, 10', ON "A" FOUNDATION
- P ACCESSIBLE PEDESTRIAN PUSH BUTTON & SIGN
- COUNTDOWN PEDESTRIAN SIGNAL INDICATION, 18"
- SIGNAL HANDHOLE
- 2" CONDUIT
- OCTAGONAL LOOP, 4 TURN SERIES
- SIGNAL DETECTOR HOUSING
- TRAFFIC SIGN
- SIGNAL SERVICE METER, POLE MOUNTED

SIGN LEGEND

R3-5(L)
30" x 36"
(A)

D3-1
24" x 120"
(B)

D3-1
24" x 96"
(C)

NOTES

1. PAVEMENT MARKINGS ARE SHOWN FOR INFORMATIONAL PURPOSES ONLY. SEE THE SIGNING AND PAVEMENT MARKING PLANS FOR CONSTRUCTION.
2. ALL EXISTING SIGNAL EQUIPMENT TO BE REMOVED.
3. AUDIBLE PUSH BUTTONS SHALL BE LOCATED PERPENDICULAR TO THE PEDESTRIAN CROSSING AND SHALL HAVE A SIDE REACH OF 10" MAXIMUM.

DATE	REVISION

RECOMMENDED FOR APPROVAL _____ DESIGN ENGINEER DATE

DESIGNED: MSS DRAWN: MSS

CHECKED: GMG CHECKED: GMG

INDIANA
DEPARTMENT OF TRANSPORTATION

TRAFFIC SIGNAL DETAILS

HORIZONTAL SCALE	BRIDGE FILE
1" = 20'	N/A
VERTICAL SCALE	DESIGNATION
N/A	2101753
SURVEY BOOK	SHEETS
N/A	15 of 52
CONTRACT	PROJECT
R-44285	2101753

Indy-Pdf.cfg
Indiana_Sheet.tbl

Jhofman 5/17/2024 11:38:46 AM P:\2022\00912\D. Drawings\202200912.RD.SG.01.dgn

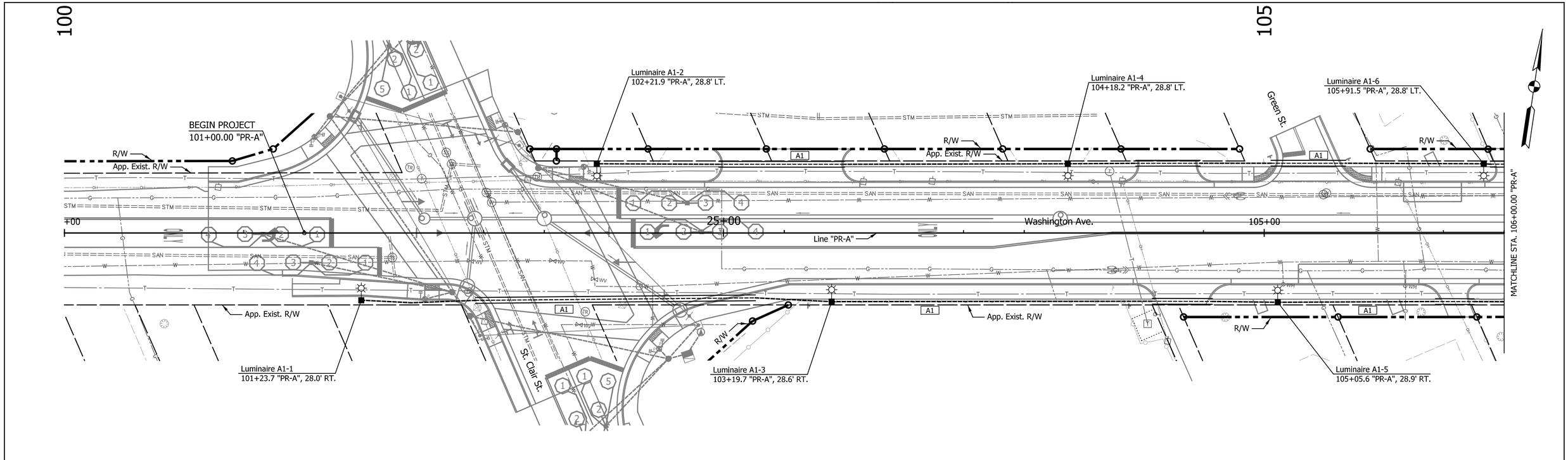

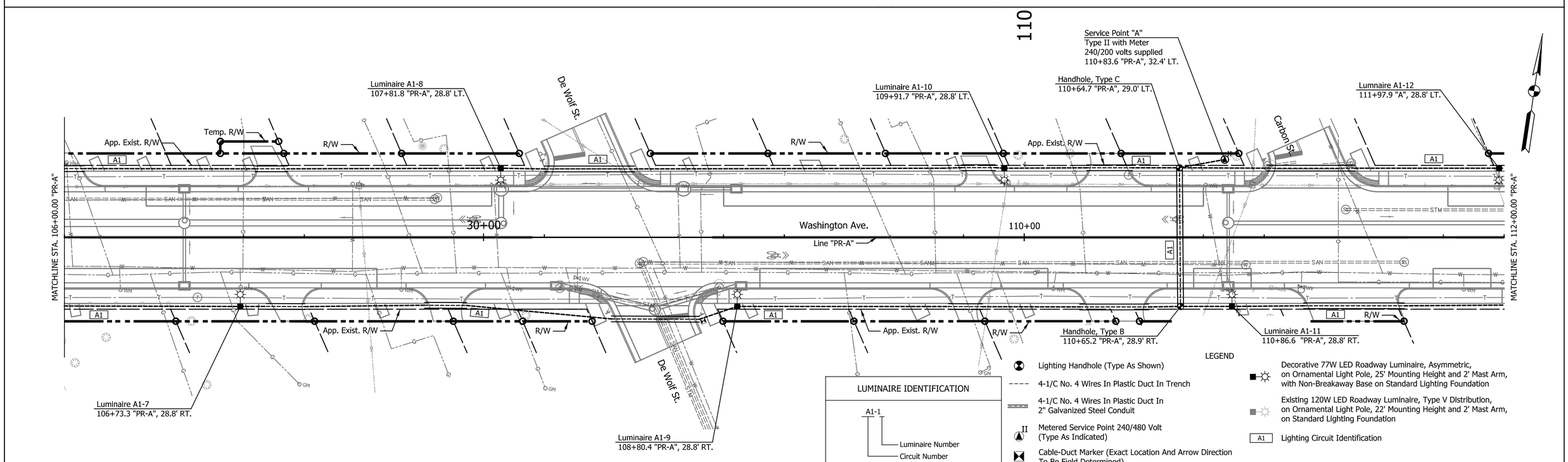

LUMINAIRE IDENTIFICATION

A1-1
- Luminaire Number
- Circuit Number

LEGEND

- Lighting Handhole (Type As Shown)
- 4-1/C No. 4 Wires In Plastic Duct In Trench
- 4-1/C No. 4 Wires In Plastic Duct In 2" Galvanized Steel Conduit
- Metered Service Point 240/480 Volt (Type As Indicated)
- Cable-Duct Marker (Exact Location And Arrow Direction To Be Field Determined)
- Decorative 77W LED Roadway Luminaire, Asymmetric, on Ornamental Light Pole, 25' Mounting Height and 2' Mast Arm, with Non-Breakaway Base on Standard Lighting Foundation
- Existing 120W LED Roadway Luminaire, Type V Distribution, on Ornamental Light Pole, 22' Mounting Height and 2' Mast Arm, on Standard Lighting Foundation
- A1 Lighting Circuit Identification

DATE	REVISION

RECOMMENDED FOR APPROVAL _____ DESIGN ENGINEER DATE

DESIGNED: MSS DRAWN: MSS

CHECKED: GMG CHECKED: GMG

INDIANA
DEPARTMENT OF TRANSPORTATION

LIGHTING DETAILS

HORIZONTAL SCALE	BRIDGE FILE
1" = 20'	N/A
VERTICAL SCALE	DESIGNATION
N/A	2101753
SURVEY BOOK	SHEETS
N/A	16 of 52
CONTRACT	PROJECT
R-44285	2101753

Indy-Pdf_pltctg
Indiana_Shade.tbl

jhofman 5/17/2024 11:38:49 AM P:\2022\00912\D. Drawings\202200912.RD.LT.01.dgn

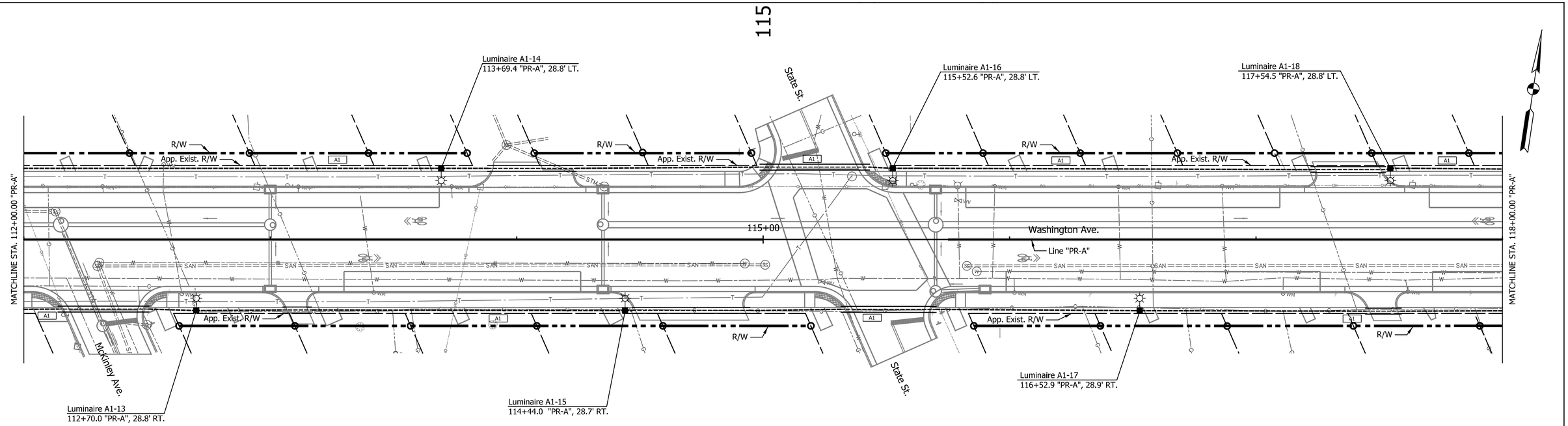

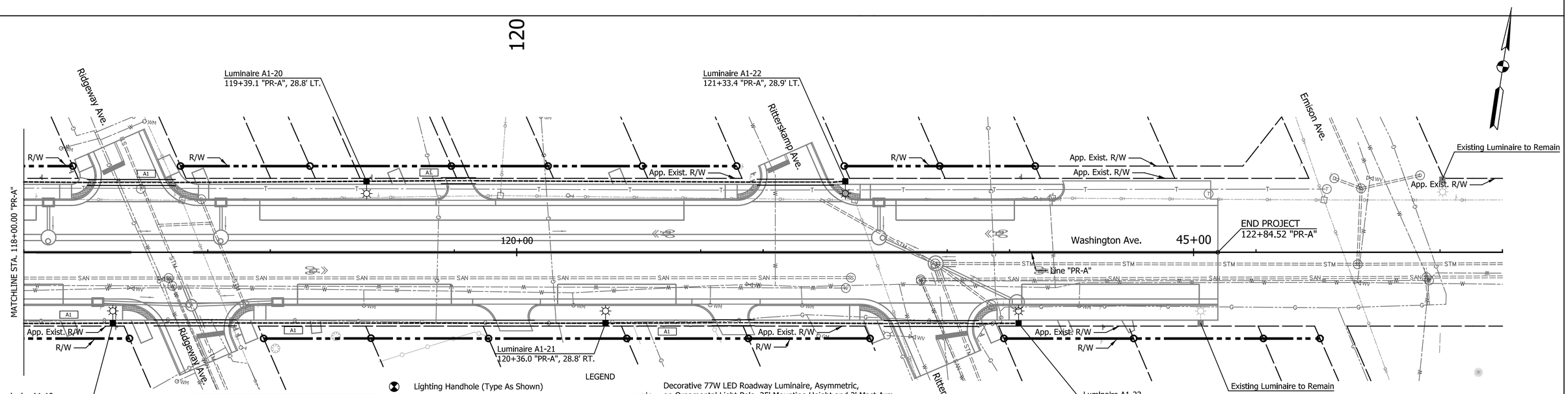

LUMINAIRE IDENTIFICATION

A1-1
- Luminaire Number
- Circuit Number

LEGEND

- Lighting Handhole (Type As Shown)
- 4-1/C No. 4 Wires In Plastic Duct In Trench
- 4-1/C No. 4 Wires In Plastic Duct In 2" Galvanized Steel Conduit
- Metered Service Point 240/480 Volt (Type As Indicated)
- Cable-Duct Marker (Exact Location And Arrow Direction To Be Field Determined)
- Decorative 77W LED Roadway Luminaire, Asymmetric, on Ornamental Light Pole, 25' Mounting Height and 2' Mast Arm, with Non-Breakaway Base on Standard Lighting Foundation
- Existing 120W LED Roadway Luminaire, Type V Distribution, on Ornamental Light Pole, 22' Mounting Height and 2' Mast Arm, on Standard Lighting Foundation
- A1 Lighting Circuit Identification

DATE	REVISION

RECOMMENDED FOR APPROVAL _____ DESIGN ENGINEER DATE

DESIGNED: MSS DRAWN: MSS

CHECKED: GMG CHECKED: GMG

INDIANA
DEPARTMENT OF TRANSPORTATION

LIGHTING DETAILS

HORIZONTAL SCALE	BRIDGE FILE
1" = 20'	N/A
VERTICAL SCALE	DESIGNATION
N/A	2101753
SURVEY BOOK	SHEETS
N/A	17 of 52
CONTRACT	PROJECT
R-44285	2101753

Indy-Pdf.cfg
Indiana_Shade.tbl

jhofman 5/17/2024 11:38:51 AM P:\2022\00912\D. Drawings\202200912.RD.LT.02.dgn

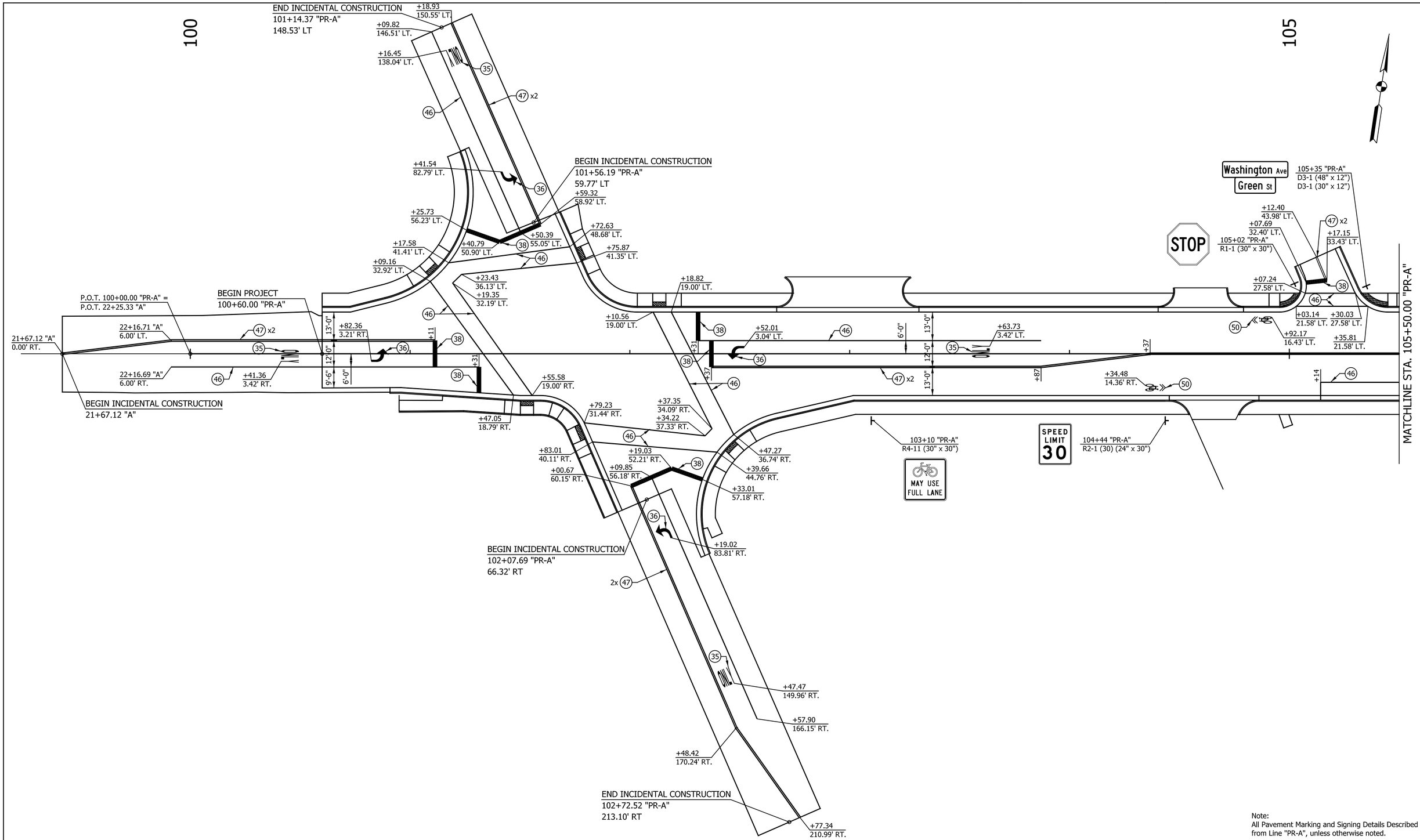

Note:
All Pavement Marking and Signing Details Described from Line "PR-A", unless otherwise noted.

DATE	REVISION

LEGEND

(35) Pavement Message Marking, Thermoplastic, ONLY, White
(36) Pavement Message Marking, Thermoplastic, Lane Indication Arrow, White
(38) Transverse Marking, Thermoplastic, Stop Line, White, 24 in.
(46) Line, Thermoplastic, Solid, White, 6 in. (47) Line, Thermoplastic, Solid, Yellow, 6 in.
(50) Pavement Message Marking, Thermoplastic, Bike w/ Arrow

RECOMMENDED FOR APPROVAL _____
DESIGN ENGINEER DATE

DESIGNED: JKH DRAWN: BLP
CHECKED: DSS CHECKED: DSS

INDIANA
DEPARTMENT OF TRANSPORTATION

PAVEMENT MARKING AND SIGNING DETAILS

HORIZONTAL SCALE	BRIDGE FILE
1" = 20'	N/A
VERTICAL SCALE	DESIGNATION
N/A	2101753
SURVEY BOOK	SHEETS
N/A	18 of 52
CONTRACT	PROJECT
R-44285	2101753

Indy-Pdf.pltcfg
Indiana_Shade.tbl

jhofman 5/17/2024 11:38:53 AM P:\2022\00912\D. Drawings\202200912.RD.PM.01.dgn

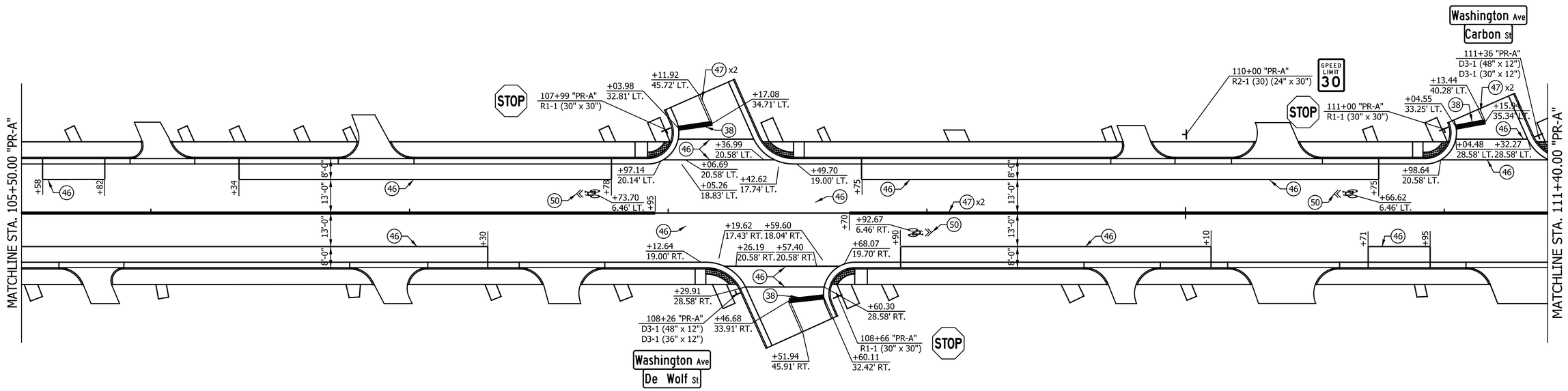

DATE	REVISION

LEGEND

(35) Pavement Message Marking, Thermoplastic, ONLY, White
(36) Pavement Message Marking, Thermoplastic, Lane Indication Arrow, White
(38) Transverse Marking, Thermoplastic, Stop Line, White, 24 in.
(46) Line, Thermoplastic, Solid, White, 6 in. (47) Line, Thermoplastic, Solid, Yellow, 6 in.
(50) Pavement Message Marking, Thermoplastic, Bike w/ Arrow

RECOMMENDED FOR APPROVAL _____
DESIGN ENGINEER DATE

DESIGNED: JKH DRAWN: BLP
CHECKED: DSS CHECKED: DSS

INDIANA
DEPARTMENT OF TRANSPORTATION

PAVEMENT MARKING AND SIGNING DETAILS

HORIZONTAL SCALE	BRIDGE FILE
1" = 20'	N/A
VERTICAL SCALE	DESIGNATION
N/A	2101753
SURVEY BOOK	SHEETS
N/A	19 of 52
CONTRACT	PROJECT
R-44285	2101753

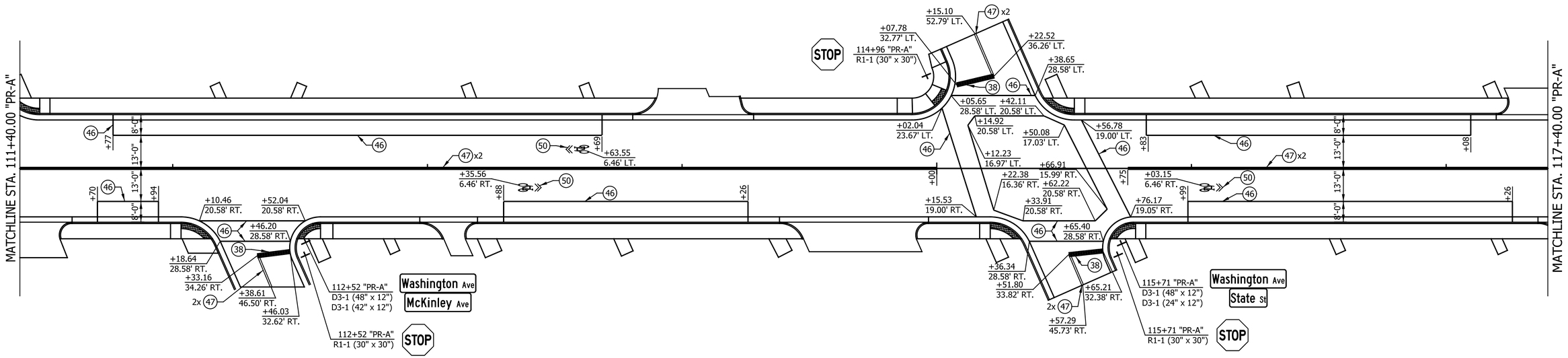

DATE	REVISION

LEGEND

(35) Pavement Message Marking, Thermoplastic, ONLY, White
(36) Pavement Message Marking, Thermoplastic, Lane Indication Arrow, White
(38) Transverse Marking, Thermoplastic, Stop Line, White, 24 in.
(46) Line, Thermoplastic, Solid, White, 6 in. (47) Line, Thermoplastic, Solid, Yellow, 6 in.
(50) Pavement Message Marking, Thermoplastic, Bike w/ Arrow

RECOMMENDED FOR APPROVAL _____
DESIGN ENGINEER DATE

DESIGNED: JKH DRAWN: BLP
CHECKED: DSS CHECKED: DSS

INDIANA
DEPARTMENT OF TRANSPORTATION

PAVEMENT MARKING AND SIGNING DETAILS

HORIZONTAL SCALE	BRIDGE FILE
1" = 20'	N/A
VERTICAL SCALE	DESIGNATION
N/A	2101753
SURVEY BOOK	SHEETS
N/A	20 of 52
CONTRACT	PROJECT
R-44285	2101753

Indy-Pdf.pltcfg
Indiana_Shade.tbl

Jhofman 5/17/2024 11:38:56 AM P:\2022\00912\D. Drawings\202200912.RD.PM.03.dgn

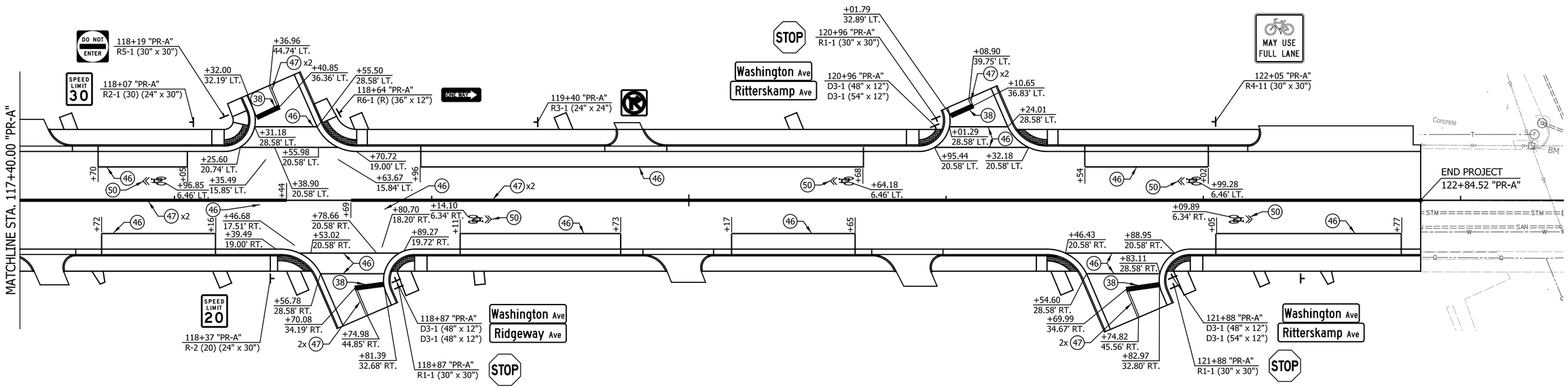

DATE	REVISION

LEGEND

(35) Pavement Message Marking, Thermoplastic, ONLY, White
(36) Pavement Message Marking, Thermoplastic, Lane Indication Arrow, White
(38) Transverse Marking, Thermoplastic, Stop Line, White, 24 in.
(46) Line, Thermoplastic, Solid, White, 6 in. (47) Line, Thermoplastic, Solid, Yellow, 6 in.
(50) Pavement Message Marking, Thermoplastic, Bike w/ Arrow

RECOMMENDED FOR APPROVAL _____
DESIGN ENGINEER DATE

DESIGNED: JKH DRAWN: BLP
CHECKED: DSS CHECKED: DSS

INDIANA
DEPARTMENT OF TRANSPORTATION

PAVEMENT MARKING AND SIGNING DETAILS

HORIZONTAL SCALE	BRIDGE FILE
1" = 20'	N/A
VERTICAL SCALE	DESIGNATION
N/A	2101753
SURVEY BOOK	SHEETS
N/A	21 of 52
CONTRACT	PROJECT
R-44285	2101753

Indy-Pdf.pltcfg
Indiana_Shade.tbl

Jhofman 5/17/2024 11:38:57 AM P:\2022\00912\D. Drawings\202200912.RD.PM.04.dgn

SHEET SIGN & POST SUMMARY

SIGN												POST								
PLAN SHEET NO. / LINE	SIGN LOCATION	SIGN CODE	SIGN SIZE (IN x IN)			GROUND - MOUNTED SIGN AREA (SFT)			GROUND - MOUNTED DOUBLE SIDED SIGN AREA (SFT)			U CHANNEL				SQUARE				
												POST LENGTH		POST LENGTH		2" x 2" - 12 GA. (TYPE 2) REINFORCED ANCHOR			2 1/4" x 2 1/4" - 12 GA. (TYPE 1) REINFORCED ANCHOR	
						0.080"	0.100"	0.125"	0.080"	0.100"	0.125"	1	2	TYPE "A"	TYPE "B"	POST LENGTH (FT)			POST LENGTH (FT)	
												FT.		FT.	FT.	1	2	TOTAL	1	TOTAL
"Line A"																				
	104+44.00 R	R2-1	24	x	30	5.00													10.5	10.5
	105+02.00 L	R1-1	30	x	30	6.25													12.5	12.5
	105+35.00 L	D3-1	48	x	12		4.00												10.0	10.0
		D3-1	30	x	12	2.50														
	107+99.00 L	R1-1	30	x	30	6.25													12.5	12.5
	108+26.00 R	D3-1	48	x	12		4.00												10.0	10.0
		D3-1	36	x	12		3.00													
	108+66.00 R	R1-1	30	x	30	6.25													10.5	10.5
	110+00.00 L	R2-1	24	x	30	5.00													10.5	10.5
	111+00.00 L	R1-1	30	x	30	6.25													12.5	12.5
	111+36.00 L	D3-1	48	x	12		4.00												10.0	10.0
		D3-1	30	x	12	2.50														
	112+52.00 R	R1-1	30	x	30	6.25													10.5	10.5
		D3-1	48	x	12		4.00												10.0	10.0
		D3-1	42	x	12		3.50													
	114+96.00 L	R1-1	30	x	30	6.25													10.5	10.5
	115+71.00 R	R1-1	30	x	30	6.25													10.5	10.5
		D3-1	48		12		4.00												10.0	10.0
		D3-1	24		12	2.00														
	118+07.00 L	R2-1	24	x	30	5.00													10.5	10.5
	118+19.00 L	R5-1	30	x	30	6.25													10.5	10.5
	118+37.00 R	R-2	24	x	30	5.00													10.5	10.5
	118+64.00 L	R6-1	36	x	12		3.00												9.0	9.0
	118+87.00 R	R1-1	30	x	30	6.25													10.5	10.5
		D3-1	48	x	12		4.00												10.0	10.0
		D3-1	48	x	12		4.00													
	119+40.00 L	R3-1	24	x	24	4.00													10.0	10.0
	120+96.00 L	R1-1	30	x	30	6.25													10.5	10.5
		D3-1	48	x	12		4.00												10.0	10.0
		D3-1	54	x	12		4.50													
	121+88.00	R1-1	30	x	30	6.25													10.5	10.5
		D3-1	48	x	12		4.00												10.0	10.0
		D3-1	54	x	12		4.50													
	Total					100.00	55.00													263.0

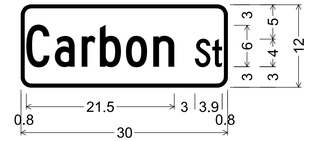

D3-1;
1.5" Radius, 0.5" Border, White on Green;
"Carbon", C 2K;
"St", C 2K;
Table of letter and object lefts

C 0.8	a 4.9	r 8.8	b 11.5	o 15.2	n 19.2
S 25.3	t 27.8				

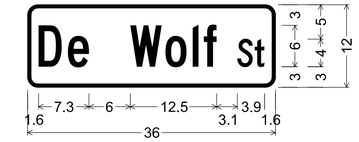

D3-1;
1.5" Radius, 0.5" Border, White on Green;
"De Wolf", C 2K; "St", C 2K;
Table of letter and object lefts

D 1.6	e 5.9	W 14.9	o 20.0	l 24.0	f 25.6
S 30.5	t 33.0				

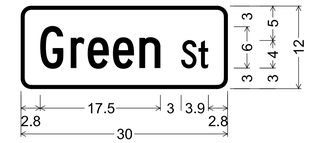

D3-1;
1.5" Radius, 0.5" Border, White on Green;
"Green", C 2K; "St", C 2K;
Table of letter and object lefts

G 2.8	r 7.2	e 9.7	e 13.4	n 17.2
S 23.3	t 25.8			

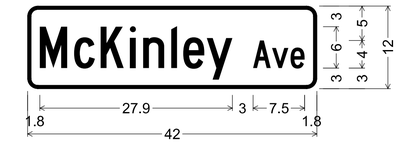

D3-1;
1.5" Radius, 0.5" Border, White on Green;
"McKinley", C 2K; "Ave", C 2K;
Table of letter and object lefts

M 1.8	c 6.8	K 10.6	i 14.9	n 16.8	l 20.9	e 22.6	y 26.0
A 32.7	v 35.5	e 38.2					

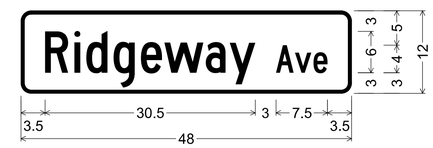

D3-1;
1.5" Radius, 0.5" Border, White on Green;
"Ridgeway", C 2K; "Ave", C 2K;
Table of letter and object lefts

R 3.5	i 7.7	d 9.5	g 13.4	e 17.4	w 20.8	a 26.8	y 30.3
A 37.0	v 39.8	e 42.5					

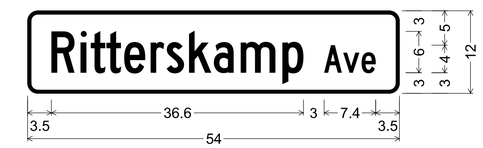

D3-1;
1.5" Radius, 0.5" Border, White on Green;
"Ritterskamp", C 2K; "Ave", C 2K;
Table of letter and object lefts

R 3.5	i 7.7	t 9.2	t 11.4	e 14.0	r 17.9	s 20.2	k 23.4	a 27.0	m 30.9	p 37.0	
A 43.1	v 45.8	e 48.5									

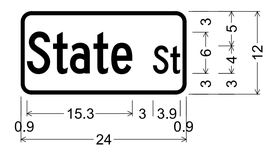

D3-1;
1.5" Radius, 0.5" Border, White on Green;
"State", C 2K;
"St", C 2K;
Table of letter and object lefts

S 0.9	t 4.6	a 7.1	t 10.5	e 13.1
S 19.2	t 21.7			

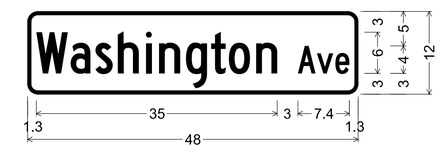

D3-1;
1.5" Radius, 0.5" Border, White on Green;
"Washington", C 2K; "Ave", C 2K;
Table of letter and object lefts

W 1.3	a 6.3	s 9.9	h 13.1	i 17.2	n 19.1	g 23.0	t 26.7	o 29.2	n 33.2	
A 39.3	v 42.0	e 44.7								

DATE	REVISION

RECOMMENDED FOR APPROVAL _____ DESIGN ENGINEER DATE

DESIGNED: JKH DRAWN: BLP
CHECKED: DSS CHECKED: DSS

INDIANA
DEPARTMENT OF TRANSPORTATION

SIGN AND SUMMARY TABLE

HORIZONTAL SCALE	BRIDGE FILE
N/A	N/A
VERTICAL SCALE	DESIGNATION
N/A	2101753
SURVEY BOOK	SHEETS
N/A	22 of 52
CONTRACT	PROJECT
R-44285	2101753

Indy-Pdf.cfg
Indiana_Shade.tbl

Jhofman 5/17/2024 11:38:59 AM P:\2022\00912\D. Drawings\202200912.RD.PM.05.dgn

SUMMARY OF QUANTITIES AND APPROACH TABLE

LOCATION (STATION)	DESCRIPTION (APPROACH TYPE OR CLASS)	WIDTH	LENGTH	RADII		DISTANCE BEYOND R/W LINE	SURFACE BEYOND R/W LINE			GRADE				MILLING, ASPHALT, 1 1/2 IN.	PCCP FOR APPROACHES	PCCP FOR APPROACHES	PAVERS CONCRETE	PCCP	PCCP	HMA TYPE B FOR APPROACHES			HMA MATERIALS			WIDENING WITH HMA, TYPE B		HMA PATCHING, FULL DEPTH, TYPE B			JOINT ADHESIVE SURFACE	JOINT ADHESIVE INDERMEDIATE	LIQUID ASPHALT SEALANT	TACK COAT	SUBGRADE TREATMENT TYPE II	SUBGRADE TREATMENT TYPE IC	DENSE GRADED SUBBASE	SUBBASE FOR PCCP	COMPACTED AGGREGATE FOR NO. 53		COMPACTED AGGREGATE FOR NO. 53	COMPACTED AGGREGATE FOR NO. 53	REMARKS
							COMPACTED AGGREGATE BASE	HMA	CONCRETE						DEPTH					LBS. PER SYD.																	DEPTH	DEPTH	DEPTH	DEPTH	DEPTH	DEPTH	
		"W"	"L"	"R"						1	2	3	4		6 IN.	9 IN.	3 1/8 IN.	8.5 IN.	12.5 IN.	165	275	330	165	275	330	275	330	165	275	330							6 IN.	9 IN.	3 IN.	6 IN.	6 IN.	10 IN.	
		ft.	ft.	ft.	ft.	ft.				%	%	%	%	SYS.	SYS.	SYS.	SYS.	SYS.	SYS.	TON	TON	TON	TON	TON	TON	TON	TON	TON	TON	TON	LFT.	LFT.	LFT.	TON	SYS.	SYS.	CYS	CYS	CYS	CYS	TON	TON	
Line "PR-A"																																										
101+79.98 LT.	Street Approach	27.3	43.7	17.1	12.1																																					
101+79.98 RT.	Street Approach	26.4	51.1	17.1	17.1																																					
102+99.34 LT.	Class III	45.6	9.1	9.1	9.1																																					
104+56.56 RT.	Class I	16.6	30.9	12.1	12.1	19.2																																				
104+61+70 LT.	Class III	20.4	15.2	10.1	10.1	4.2																																				
105+30.73 LT.	Street Approach	17.6	27.1	17.1	12.1																																					
105+65.61 RT.	Class I	15.2	15.0	10.0	8.0																																					
106+13.72 LT.	Class I	10.8	8.6	10.0	5.0																																					
106+81.17 RT.	Class I	10	15.0	10.0	8.0																																					
107+50.49 RT.	Class I	11.9	14.9	10.0	10.0	5.7																																				
108+31.87 LT.	Street Approach	24.4	29.2	17.1	12.1																																					
108+31.87 RT.	Street Approach	25.2	29.4	17.1	12.1																																					
109+91.57 LT.	Class I	10.7	8.8	10.0	5.0																																					
110+27.09 RT.	Alley Approach	22.0	14.5	10.0	10.0	4.8																																				
110+46.91 LT.	Class I	8.0	15.0	10.0	8.0																																					
111+11.29 LT.	Street Approach	23.2	28.6	17.1	12.1																																					
111+25.03 RT.	Class III	38.5	10.3	10.0	5.0	0.7																																				
111+30.86 LT.	Street Approach	28.3	23.2	17.0	12.0																																					
112+17.27 RT.	Street Approach	22.9	29.8	17.1	12.1																																					

DATE	REVISION

RECOMMENDED FOR APPROVAL _____ DESIGN ENGINEER DATE

DESIGNED: JKH DRAWN: BLP

CHECKED: DSS CHECKED: DSS

INDIANA
DEPARTMENT OF TRANSPORTATION

APPROACH TABLE

HORIZONTAL SCALE	BRIDGE FILE
N/A	N/A
VERTICAL SCALE	DESIGNATION
N/A	2101753
SURVEY BOOK	SHEETS
N/A	23 of 52
CONTRACT	PROJECT
R-44285	2101753

Indy-Pdf.pltcfg
Indiana_Shade.tbl

jhofman 5/17/2024 11:39:00 AM P:\2022\00912\D. Drawings\202200912.RD.AP.01.dgn

SUMMARY OF QUANTITIES AND APPROACH TABLE

LOCATION (STATION)	DESCRIPTION (APPROACH TYPE OR CLASS)	WIDTH	LENGTH	RADII		DISTANCE BEYOND R/W LINE	SURFACE BEYOND R/W LINE			GRADE				MILLING, ASPHALT, 1 1/2 IN.	PCCP FOR APPROACHES	PCCP FOR APPROACHES	PAVERS CONCRETE	PCCP	PCCP	HMA TYPE B FOR APPROACHES			HMA MATERIALS			WIDENING WITH HMA, TYPE B		HMA PATCHING, FULL DEPTH, TYPE B			JOINT ADHESIVE SURFACE	JOINT ADHESIVE INDERMEDIATE	LIQUID ASPHALT SEALANT	TACK COAT	SUBGRADE TREATMENT TYPE II	SUBGRADE TREATMENT TYPE IC	DENSE GRADED SUBBASE	SUBBASE FOR PCCP	COMPACTED AGGREGATE FOR NO. 53		COMPACTED AGGREGATE FOR NO. 53	COMPACTED AGGREGATE FOR NO. 53	REMARKS
							COMPACTED AGGREGATE BASE	HMA	CONCRETE						DEPTH					LBS. PER SYD.																	DEPTH	DEPTH	DEPTH	DEPTH	DEPTH	DEPTH	
		"W"	"L"	"R"						1	2	3	4		6 IN.	9 IN.	3 1/8 IN.	8.5 IN.	12.5 IN.	165	275	330	165	275	330	275	330	165	275	330							6 IN.	9 IN.	3 IN.	6 IN.	6 IN.	10 IN.	
		ft.	ft.	ft.	ft.	ft.				%	%	%	%	SYS.	SYS.	SYS.	SYS.	SYS.	SYS.	TON	TON	TON	TON	TON	TON	TON	TON	TON	TON	TON	LFT.	LFT.	LFT.	TON	SYS.	SYS.	CYS	CYS	CYS	CYS	TON	TON	
Line "PR-A"																																											
112+98.50 RT.	Class I	8.49	8.9	10.0	5.0																																						
114+13.00 LT.	Alley Approach	17.8	17.7	5.0	12.1																																						
114+57.69 RT.	Class I	28.7	9.1	5.0	5.0																																						
114+74.92 LT.	Class III	44.2	12.7	10.0	5.0	2.9																																					
115+37.68 LT.	Street Approach	24.1	36.7	17.1	17.1																																						
115+37.68 RT.	Street Approach	24.2	29.1	17.1	12.1																																						
117+39.86 RT.	Class I	11.3	9.6	10.0	5.0																																						
117+50.27 LT.	Class III	26.4	11.4	10.0	5.0	1.7																																					
118+55.93 LT.	Street Approach	20.0	28.0	17.1	12.1																																						
118+55.93 RT.	Street Approach	20.5	28.1	17.1	12.1																																						
119+87.06 RT.	Class I	13.3	9.6	10.0	5.0																																						
120+88.45 RT.	Class III	20.1	12.5	10.0	5.0	3.5																																					

DATE	REVISION

RECOMMENDED FOR APPROVAL _____ DESIGN ENGINEER DATE

DESIGNED: JKH DRAWN: BLP

CHECKED: DSS CHECKED: DSS

INDIANA
DEPARTMENT OF TRANSPORTATION

APPROACH TABLE

HORIZONTAL SCALE	BRIDGE FILE
N/A	N/A
VERTICAL SCALE	DESIGNATION
N/A	2101753
SURVEY BOOK	SHEETS
N/A	24 of 52
CONTRACT	PROJECT
R-44285	2101753

Indy-Rdf.pltcfg
Indiana_Shad6.tbl

jhofman 5/17/2024 11:39:02 AM P:\2022\00912\D. Drawings\202200912.RD.AP.02.dgn

STRUCTURE DATA

STRUCTURE NUMBER	LOCATION					SIZE	DESCRIPTION		LENGTH	SKEW	FLOW LINE			SERVICE LIFE	SITE DESIGNATION	pH	BACKFILL METHOD	STRUCTURE BACKFILL	TYPE	FLOWABLE BACKFILL	TYPE	GEOTEXTILES	REVETMENT RIPRAP	SCOUR PROTECTION				CONCRETE, CLASS A, FOR STRUCTURES	VIDEO INSPECTION	PIPE END SECTION	GRATED BOX END SECTION			SAFETY METAL END SECTION			CONNECT TO STR. NO.	CULVERT ASSET ID	REMARKS
	STATION	LEFT	RIGHT	CROSS	OFFSET		PIPE TYPE	MANHOLE, INLET, CATCH BASIN, OR SPECIALTY STRUCTURE AND TYPE			COVER	UP STREAM	DOWN STREAM											SUMP DEPTH	GEOTEXTILE	RIPRAP													
					FT	IN			LFT		FT	ELEV.	ELEV.	YR.				CYS		CYS		SYS	TON	IN	SYS	TYPE	TONS	CYS	LFT	EA	TYPE	SLOPE	EA	TYPE	SLOPE	EA			
Line "PR-A"																																								
101	101+22.0	x				12	2	Inlet B-15	48		5.6	414.14	413.90	75	N/A	7.0	2	37.2																			102		
102	101+50.0	x			6.0	12	2	Manhole C-4	16		6.1	413.90	413.82	75	N/A	7.0	2	13.0																			104		
103	101+68.5		x			12	2	Manhole J-15	23		5.6	413.81	413.78	75	N/A	7.0	2	18.0																			104		
104	101+71.0	x			6.0	30	2	Manhole J-4	5		9.2	409.06	409.04	75	N/A	7.0	2	10.3																					St. Clair Street Outlet
105	101+84.0	x				12	2	Inlet B-15	22		3.0	416.43	416.32	75	N/A	7.0	2	9.8																			106		
106	102+00.0	x			6.0	12	2	Manhole J-4	23		7.9	412.02	412.00	75	N/A	7.0	2	24.8																			104		
107	102+56.0		x			12	2	Manhole J-15	63		3.0	416.62	416.30	75	N/A	7.0	2	28.1																			106		
108	104+15.0	x			6.0	36	2	Manhole J-4	209		5.9	412.23	412.02	75	N/A	7.0	2	342.0																			106		
109	106+50.0	x				12	2	Inlet B-15	11		2.4	416.59	416.53	75	N/A	7.0	2	4.1																			110		
110	106+50.0			X	6.0	36	2	Manhole C-4	230		5.1	412.46	412.23	75	N/A	7.0	2	31.8																			108		
111	106+50.0			X		12	2	Inlet B-15	23		2.4	416.60	416.53	75	N/A	7.0	2	8.5																			110		
112	107+82.0	x				24	2	Manhole J-15	9		4.4	413.25	413.17	75	N/A	7.0	2	8.2																			113		
113	107+82.0	x			6.0	30	2	Manhole C-4	128		5.1	412.59	412.46	75	N/A	7.0	2	154.1																			110		
114	108+05.0		x			24	2	Inlet B-15	38		1.8	415.82	415.70	75	N/A	7.0	2	16.9																			115		
115	108+46.0		x		30.0	12	2	Manhole C-4	5		3.0	415.70	415.67	75	N/A	7.0	2	2.1																					DeWolf Street Outlet
116	108+58.0	x				24	2	Manhole J-15	70		3.9	413.60	413.25	75	N/A	7.0	2	57.3																			112		
117	108+80.0	x				12	2	Inlet B-15	18		3.0	415.60	415.35	75	N/A	7.0	2	7.5																			116		
118	108+82.0		x			15	2	Inlet B-15	33		2.5	415.85	415.70	75	N/A	7.0	2	13.5																			115		
119	110+85.0	x				12	2	Inlet B-15	11		3.0	417.00	416.95	75	N/A	7.0	2	4.9																			120		
120	110+85.0	x			6.0	18	2	Manhole C-4	125		3.1	416.97	416.53	75	N/A	7.0	2	76.8																			122		
121	110+85.0		x			12	2	Inlet B-15	23		3.0	417.00	416.88	75	N/A	7.0	2	10.3																			120		
122	112+15.0	x			6.0	18	2	Manhole J-4	40		4.0	416.53	416.40	75	N/A	7.0	2	27.4																			123		
123	112+32.0		x		35.0	15	2	Manhole C-4	7		4.1	416.40	416.38	75	N/A	7.0	2	4.4																					McKinley Avenue Outlet

DATE	REVISION

RECOMMENDED FOR APPROVAL _____ DESIGN ENGINEER DATE

DESIGNED: JKH DRAWN: BLP

CHECKED: DSS CHECKED: DSS

INDIANA
DEPARTMENT OF TRANSPORTATION

STRUCTURE DATA TABLE

HORIZONTAL SCALE	BRIDGE FILE
N/A	N/A
VERTICAL SCALE	DESIGNATION
N/A	2101753
SURVEY BOOK	SHEETS
N/A	25 of 52
CONTRACT	PROJECT
R-44285	2101753

Indy-Pdf.pltcfg
Indiana_Shade.tbl

STRUCTURE DATA

STRUCTURE NUMBER	LOCATION					SIZE	DESCRIPTION		LENGTH	SKEW	FLOW LINE			SERVICE LIFE	SITE DESIGNATION	pH	BACKFILL METHOD	STRUCTURE BACKFILL	TYPE	FLOWABLE BACKFILL	TYPE	GEOTEXTILES	REVETMENT RIPRAP	SCOUR PROTECTION				CONCRETE, CLASS A, FOR STRUCTURES	VIDEO INSPECTION	PIPE END SECTION	GRATED BOX END SECTION			SAFETY METAL END SECTION			CONNECT TO STR. NO.	CULVERT ASSET ID	REMARKS
	STATION	LEFT	RIGHT	CROSS	OFFSET		PIPE TYPE	MANHOLE, INLET, CATCH BASIN, OR SPECIALTY STRUCTURE AND TYPE			COVER	UP STREAM	DOWN STREAM											SUMP DEPTH	GEOTEXTILE	RIPRAP													
					FT	IN			LFT		FT	ELEV.	ELEV.	YR.				CYS		CYS		SYS	TON	IN	SYS	TYPE	TONS	CYS	LFT	EA	TYPE	SLOPE	EA	TYPE	SLOPE	EA			
Line "PR-A"																																								
124	113+00.0	x				12	2	Inlet B-15	11		2.9	417.70	417.61	75	N/A	7.0	2	4.8																			125		
125	113+00.0	x			6.0	18	2	Manhole C-4	80		3.9	416.78	416.53	75	N/A	7.0	2	53.8																			122		
126	113+00.0		x			12	2	Inlet H-5	23		2.9	417.70	417.50	75	N/A	7.0	2	10.2																			125		
127	114+35.0	x				12	2	Inlet B-15	11		3.0	417.93	417.87	75	N/A	7.0	2	4.9																			128		
128	114+35.0	x			6.0	30	2	Manhole C-4	130		2.7	417.32	417.19	75	N/A	7.0	2	96.3																			131		
129	114+35.0		x			12	2	Inlet B-15	23		3.0	417.93	417.81	75	N/A	7.0	2	10.3																			128		
130	115+70.0	x				12	2	Inlet B-15	10		3.0	418.31	418.25	75	N/A	7.0	2	4.5																			131		
131	115+70.0	x			6.0	30	2	Manhole J-4	234		3.2	417.19	416.96	75	N/A	7.0	2	206.1																			135		
132	115+70.0		x		21.0	12	2	Manhole C-4	22		3.2	418.15	418.04	75	N/A	7.0	2	10.3																			131		
133	115+90.0		x			12	2	Inlet B-15	16		3.2	418.24	418.15	75	N/A	7.0	2	6.9																			132		
134	118+10.0	x				12	2	Inlet B-15	10		3.1	419.00	418.95	75	N/A	7.0	2	4.5																			135		
135	118+10.0	x			6.0	30	2	Manhole J-4	64		4.1	416.96	416.89	75	N/A	7.0	2	64.0																			139		
136	118+30.0		x			12	2	Inlet B-15	34		2.3	419.84	419.74	75	N/A	7.0	2	11.5																			137		
137	118+68.0		x		21.5	12	2	Manhole C-4	5		2.6	419.74	419.71	75	N/A	7.0	2	1.8																					Ridgeway Avenue Outlet
138	118+80.0	x				12	2	Inlet B-15	10		3.0	419.27	419.22	75	N/A	7.0	2	4.5																			139		
139	118+80.0	x			6.0	30	2	Manhole J-4	261		4.4	416.89	416.63	75	N/A	7.0	2	295.4																			142		
140	119+03.0		x			12	2	Inlet B-15	31		2.5	419.84	419.74	75	N/A	7.0	2	10.8																			137		
141	121+47.0	x				12	2	Inlet B-15	10		3.0	420.07	420.01	75	N/A	7.0	2	4.5																			142		
142	121+47.0	x			6.0	12	2	Manhole J-4	20		6.9	416.63	416.60	75	N/A	7.0	2	18.6																			143		
143	121+70.0		x		4.5	30	2	Manhole J-4	5		5.4	416.60	416.60	75	N/A	7.0	2	6.2																					Ritterskamp Avenue Outlet
144	122+03.0		x			12	2	Manhole J-15	31		3.0	420.26	420.10	75	N/A	7.0	2	13.3																			143		

DATE	REVISION

RECOMMENDED FOR APPROVAL _____ DESIGN ENGINEER DATE

DESIGNED: JKH DRAWN: BLP

CHECKED: DSS CHECKED: DSS

INDIANA
DEPARTMENT OF TRANSPORTATION

STRUCTURE DATA TABLE

HORIZONTAL SCALE	BRIDGE FILE
N/A	N/A
VERTICAL SCALE	DESIGNATION
N/A	2101753
SURVEY BOOK	SHEETS
N/A	26 of 52
CONTRACT	PROJECT
R-44285	2101753

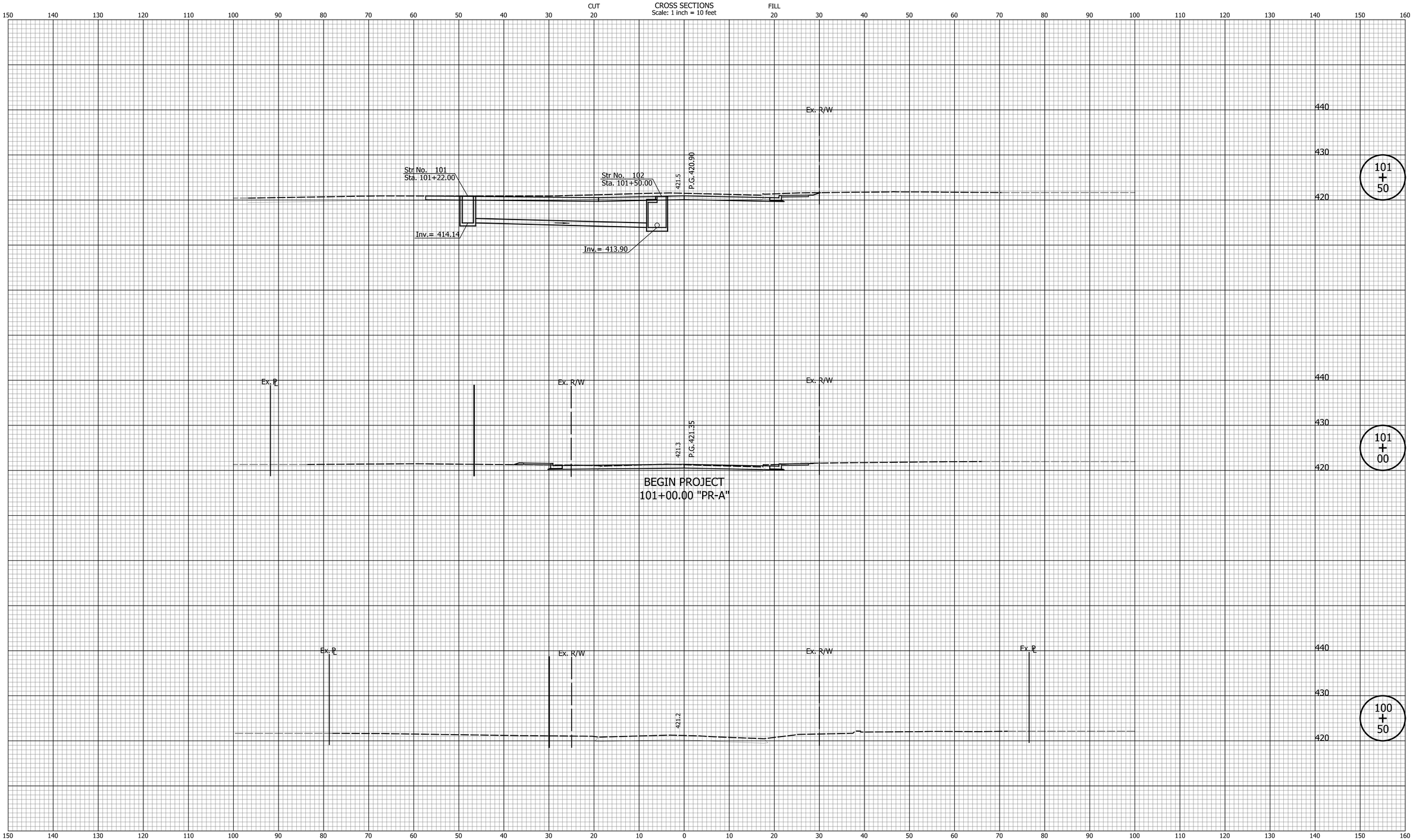

DATE	REVISION

INDIANA
DEPARTMENT OF TRANSPORTATION

DESIGNED: JKH DRAWN: BLP
CHECKED: DSS CHECKED: DSS

CROSS SECTIONS
LINE "PR-A"

HORIZONTAL SCALE	BRIDGE FILE
1" = 10'	N/A
VERTICAL SCALE	DESIGNATION
1" = 10'	2101753
SURVEY BOOK	SHEETS
N/A	27 of 52
CONTRACT	PROJECT
R-44285	2101753

Indy-Pdf.pltcfg
Indiana_Shade.tbl

Jhofman 5/17/2024 11:39:07 AM P:\2022\00912\D. Drawings\202200912.RD.CS.A.01.dgn

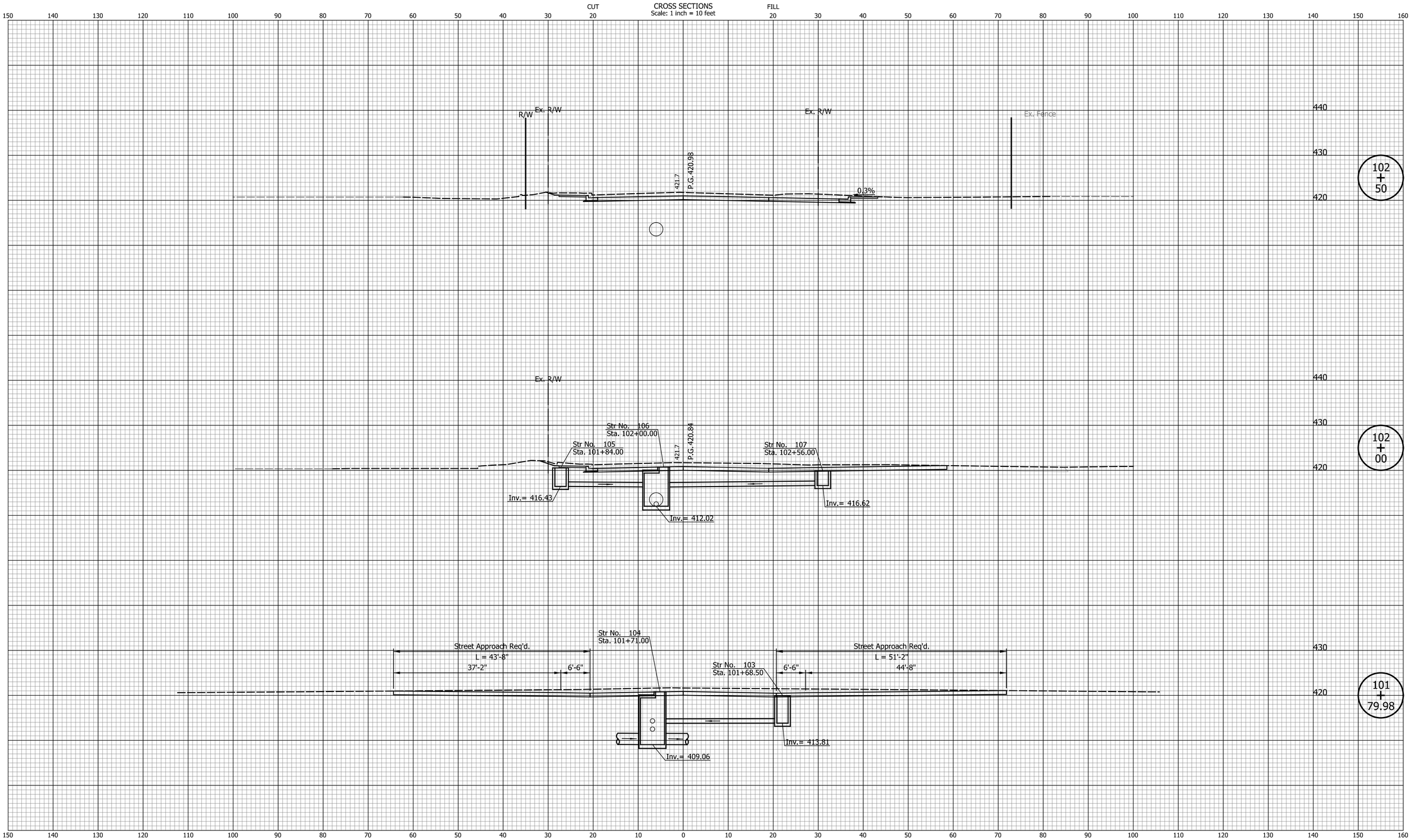

DATE	REVISION

DESIGNED: JKH
DRAWN: BLP
CHECKED: DSS
CHECKED: DSS

INDIANA
DEPARTMENT OF TRANSPORTATION

CROSS SECTIONS
LINE "PR-A"

HORIZONTAL SCALE	BRIDGE FILE
1" = 10'	N/A
VERTICAL SCALE	DESIGNATION
1" = 10'	2101753
SURVEY BOOK	SHEETS
N/A	28 of 52
CONTRACT	PROJECT
R-44285	2101753

Indy-pdf.pltcfg
Indiana_Shade.tbl

Jhofman 5/17/2024 11:39:07 AM P:\2022\00912\D. Drawings\202200912.RD.CS.A.01.dgn

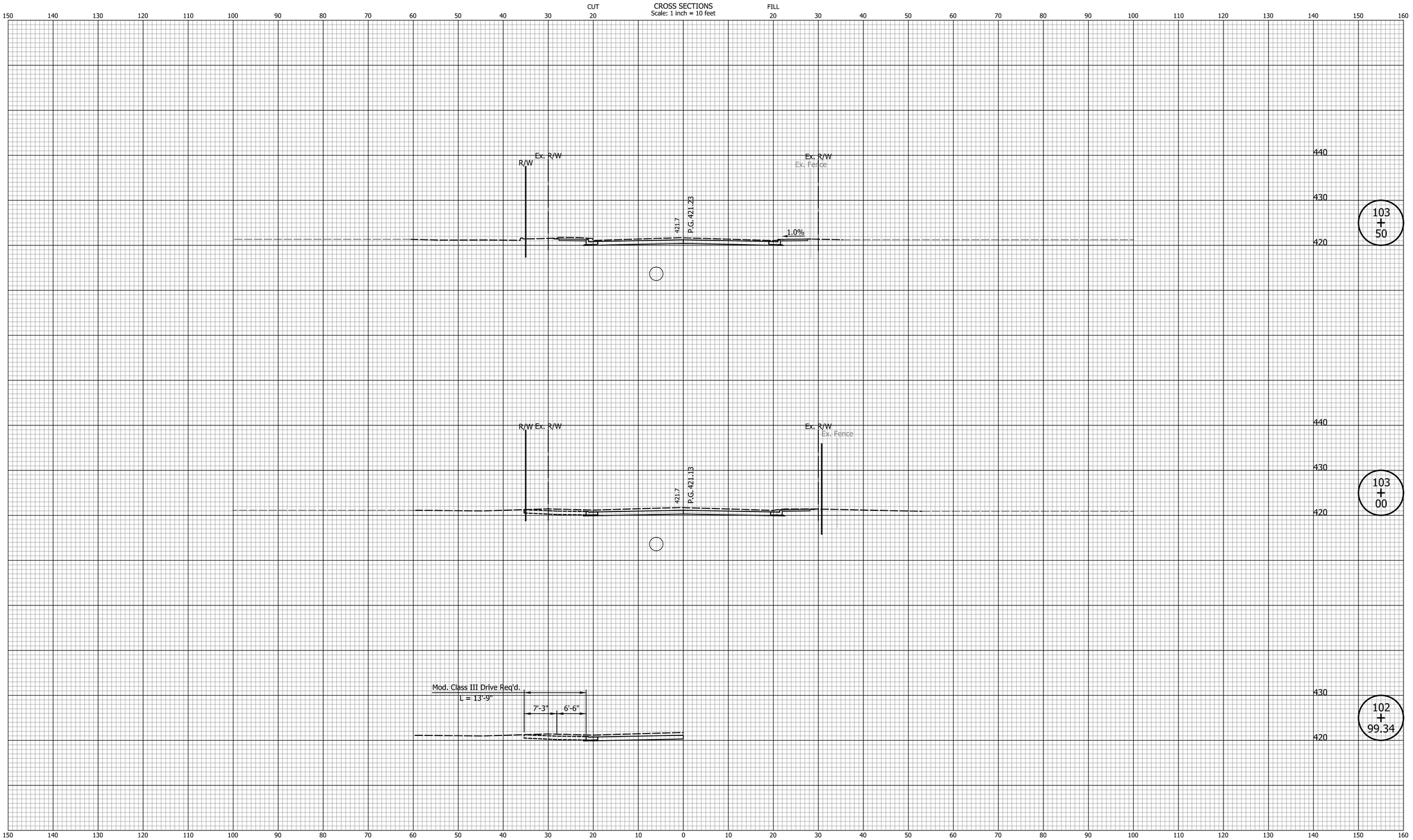

DATE	REVISION

DESIGNED: JKH DRAWN: BLP

CHECKED: DSS CHECKED: DSS

INDIANA
DEPARTMENT OF TRANSPORTATION

CROSS SECTIONS
LINE "PR-A"

HORIZONTAL SCALE	BRIDGE FILE
1" = 10'	N/A
VERTICAL SCALE	DESIGNATION
1" = 10'	2101753
SURVEY BOOK	SHEETS
N/A	29 of 52
CONTRACT	PROJECT
R-44285	2101753

Indy-def.cfg
Indiana_Shade.tbl

jhofman 5/17/2024 11:39:08 AM P:\2022\00912\D. Drawings\202200912.RD.CS.A.01.dgn

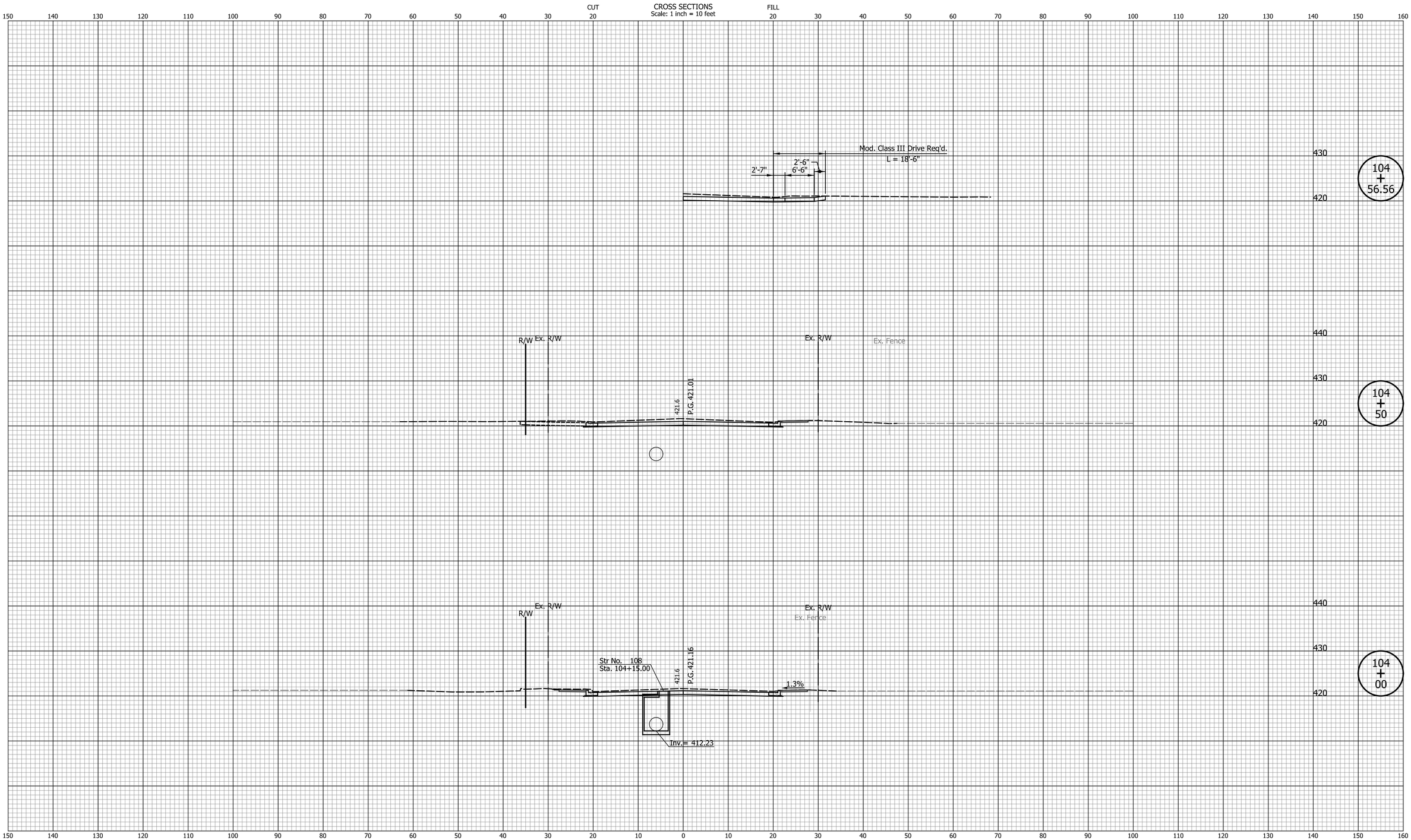

DATE	REVISION

DESIGNED: JKH DRAWN: BLP
CHECKED: DSS CHECKED: DSS

INDIANA
DEPARTMENT OF TRANSPORTATION

CROSS SECTIONS
LINE "PR-A"

HORIZONTAL SCALE	BRIDGE FILE
1" = 10'	N/A
VERTICAL SCALE	DESIGNATION
1" = 10'	2101753
SURVEY BOOK	SHEETS
N/A	30 of 52
CONTRACT	PROJECT
R-44285	2101753

Indy+Pdf,dftcfg
Indiana_Shade.tbl

jhofman 5/17/2024 11:39:09 AM P:\2022\00912\D. Drawings\202200912.RD.CS.A.01.dgn

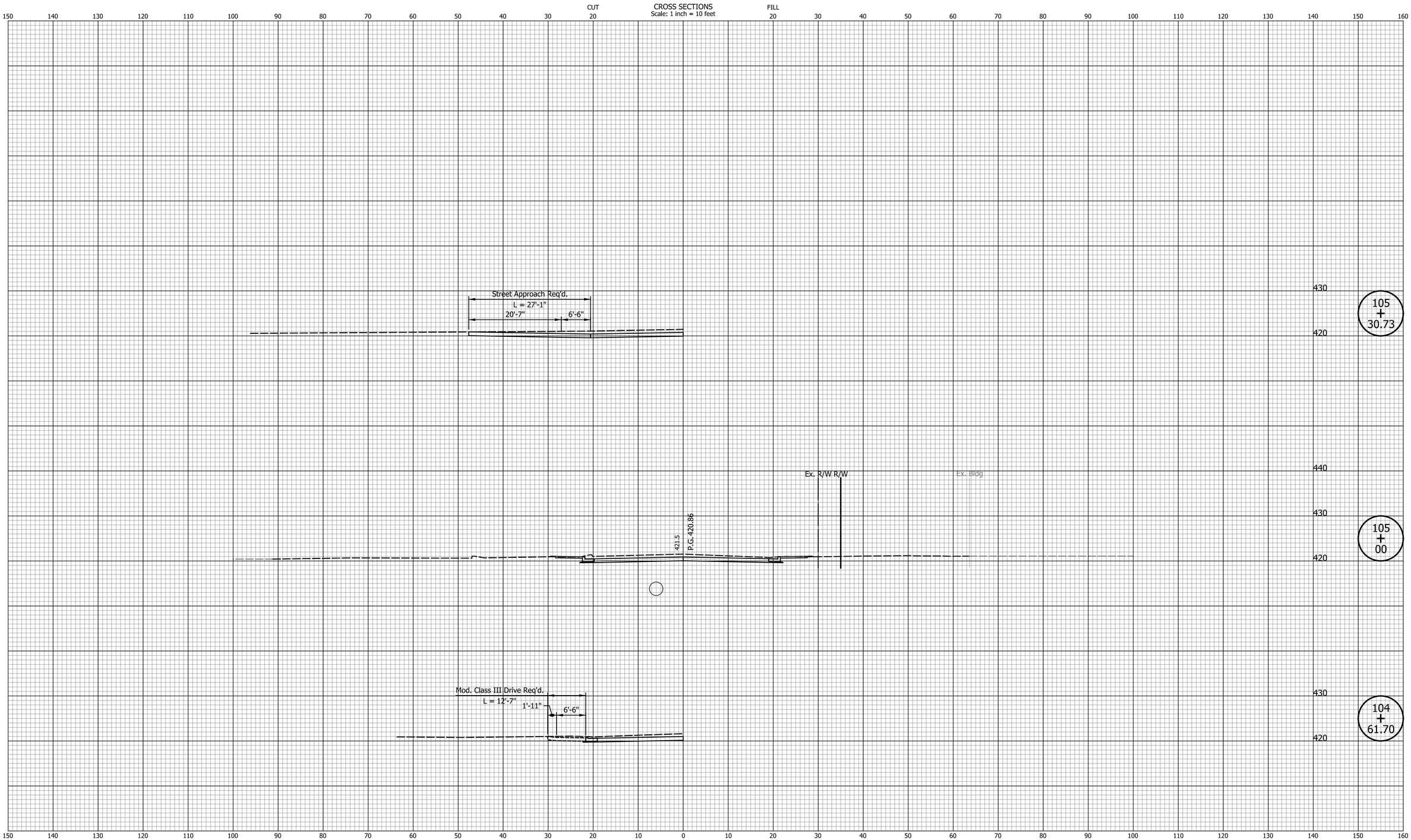

DATE	REVISION

DESIGNED: JKH DRAWN: BLP

CHECKED: DSS CHECKED: DSS

INDIANA
DEPARTMENT OF TRANSPORTATION

CROSS SECTIONS
LINE "PR-A"

HORIZONTAL SCALE	BRIDGE FILE
1" = 10'	N/A
VERTICAL SCALE	DESIGNATION
1" = 10'	2101753
SURVEY BOOK	SHEETS
N/A	31 of 52
CONTRACT	PROJECT
R-44285	2101753

Indy-pdf.pltcfg
Indiana_Shade.tbl

Jhofman 5/17/2024 11:39:10 AM P:\2022\00912\D. Drawings\202200912.RD.CS.A.01.dgn

CROSS SECTIONS
Scale: 1 inch = 10 feet

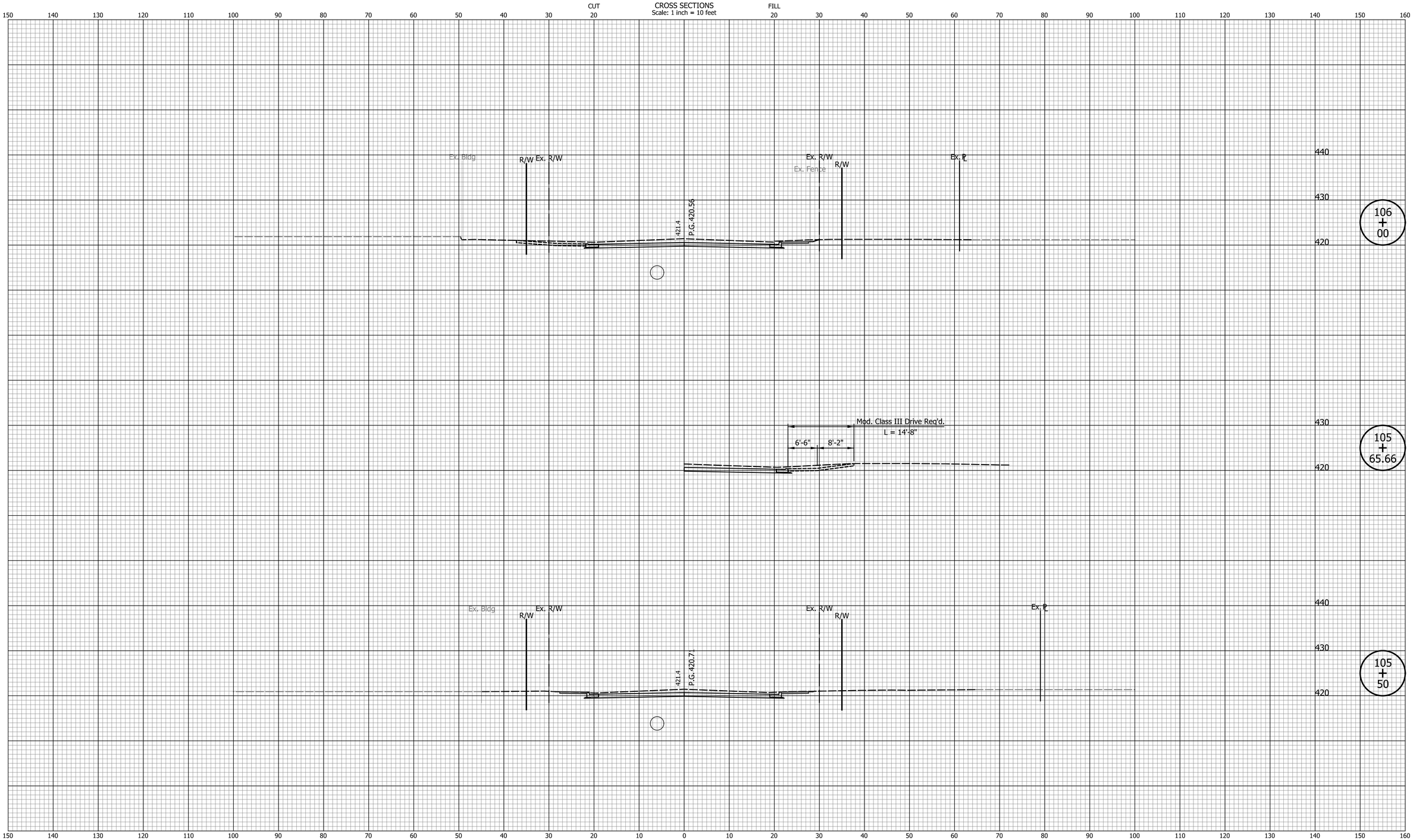

DATE	REVISION

DESIGNED: JKH
DRAWN: BLP
CHECKED: DSS
CHECKED: DSS

INDIANA
DEPARTMENT OF TRANSPORTATION

CROSS SECTIONS
LINE "PR-A"

HORIZONTAL SCALE	BRIDGE FILE
1" = 10'	N/A
VERTICAL SCALE	DESIGNATION
1" = 10'	2101753
SURVEY BOOK	SHEETS
N/A	32 of 52
CONTRACT	PROJECT
R-44285	2101753

Indy-Pdf.pltcfg
Indiana_Shade.tbl

Jhofman 5/17/2024 11:39:11 AM P:\2022\00912\D. Drawings\202200912.RD.CS.A.01.dgn

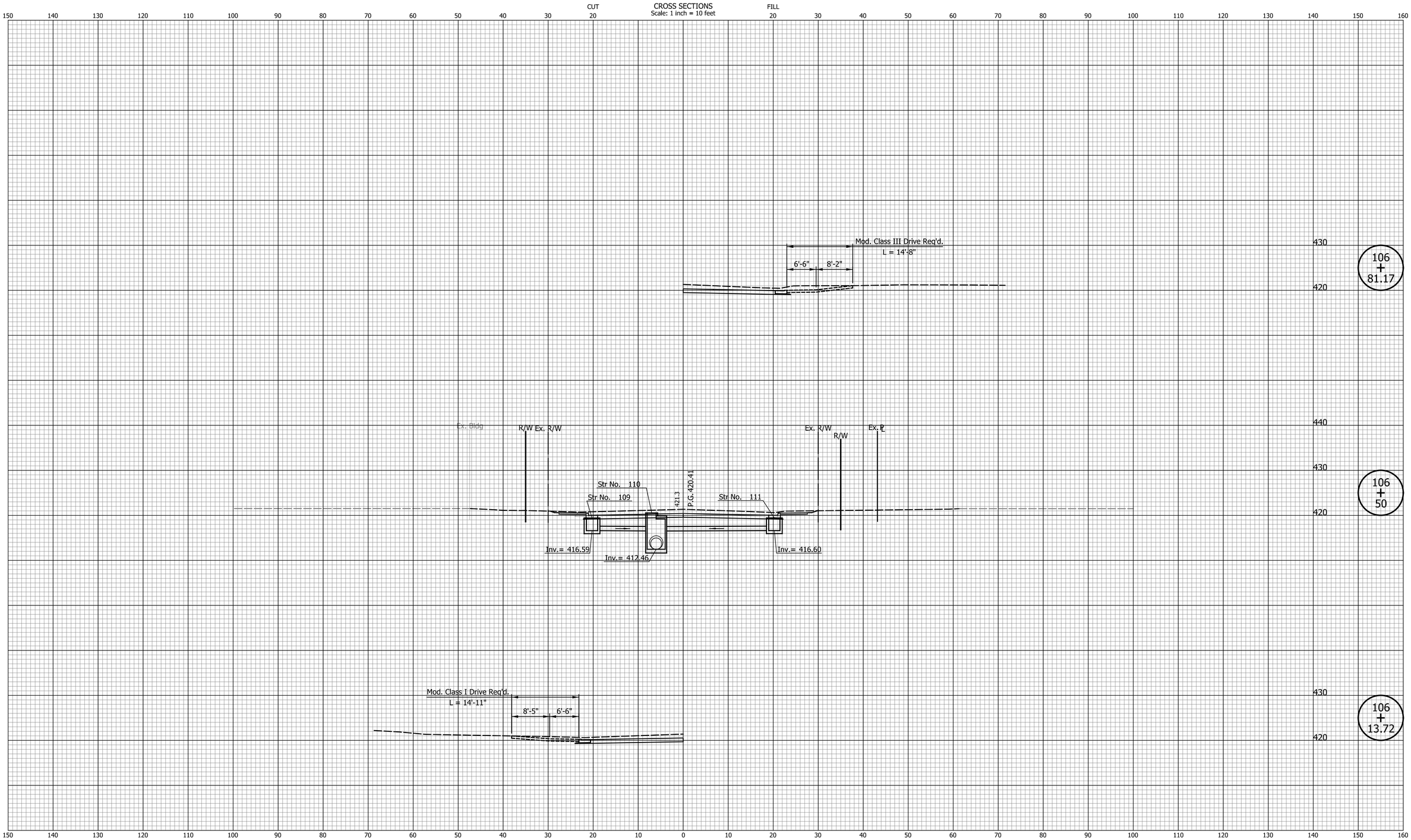

DATE	REVISION

DESIGNED: JKH DRAWN: BLP
CHECKED: DSS CHECKED: DSS

INDIANA
DEPARTMENT OF TRANSPORTATION

CROSS SECTIONS
LINE "PR-A"

HORIZONTAL SCALE	BRIDGE FILE
1" = 10'	N/A
VERTICAL SCALE	DESIGNATION
1" = 10'	2101753
SURVEY BOOK	SHEETS
N/A	33 of 52
CONTRACT	PROJECT
R-44285	2101753

Indy-def.pltcfg
Indiana_Shade.tbl

Jhofman 5/17/2024 11:39:11 AM P:\2022\00912\D. Drawings\202200912.RD.CS.A.01.dgn

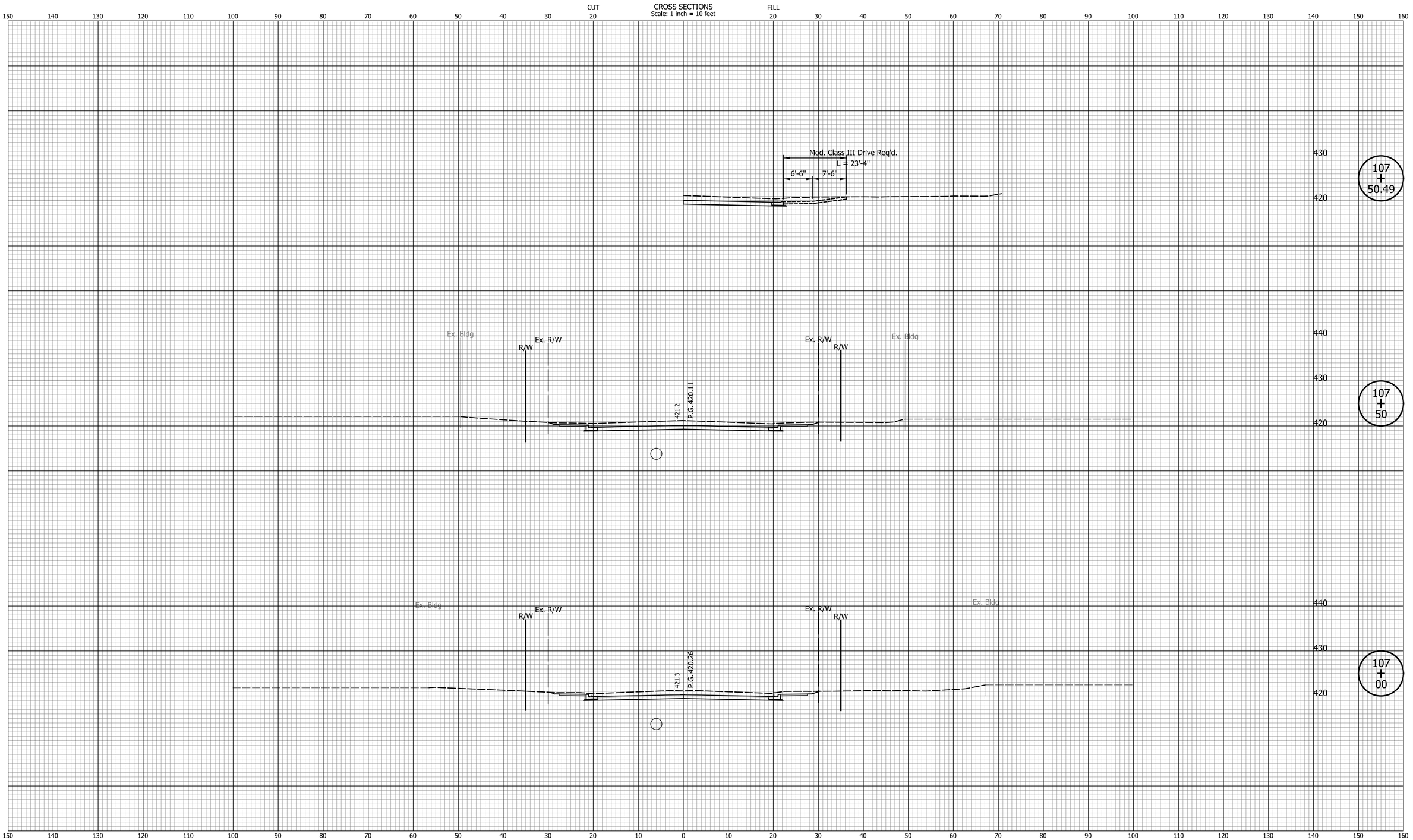

DATE	REVISION

DESIGNED: JKH DRAWN: BLP

CHECKED: DSS CHECKED: DSS

INDIANA
DEPARTMENT OF TRANSPORTATION

CROSS SECTIONS
LINE "PR-A"

HORIZONTAL SCALE	BRIDGE FILE
1" = 10'	N/A
VERTICAL SCALE	DESIGNATION
1" = 10'	2101753
SURVEY BOOK	SHEETS
N/A	34 of 52
CONTRACT	PROJECT
R-44285	2101753

Indy+Pdf,dftCfg
Indiana_Shade.tbl

jhofman 5/17/2024 11:39:12 AM P:\2022\00912\D. Drawings\202200912.RD.CS.A.01.dgn

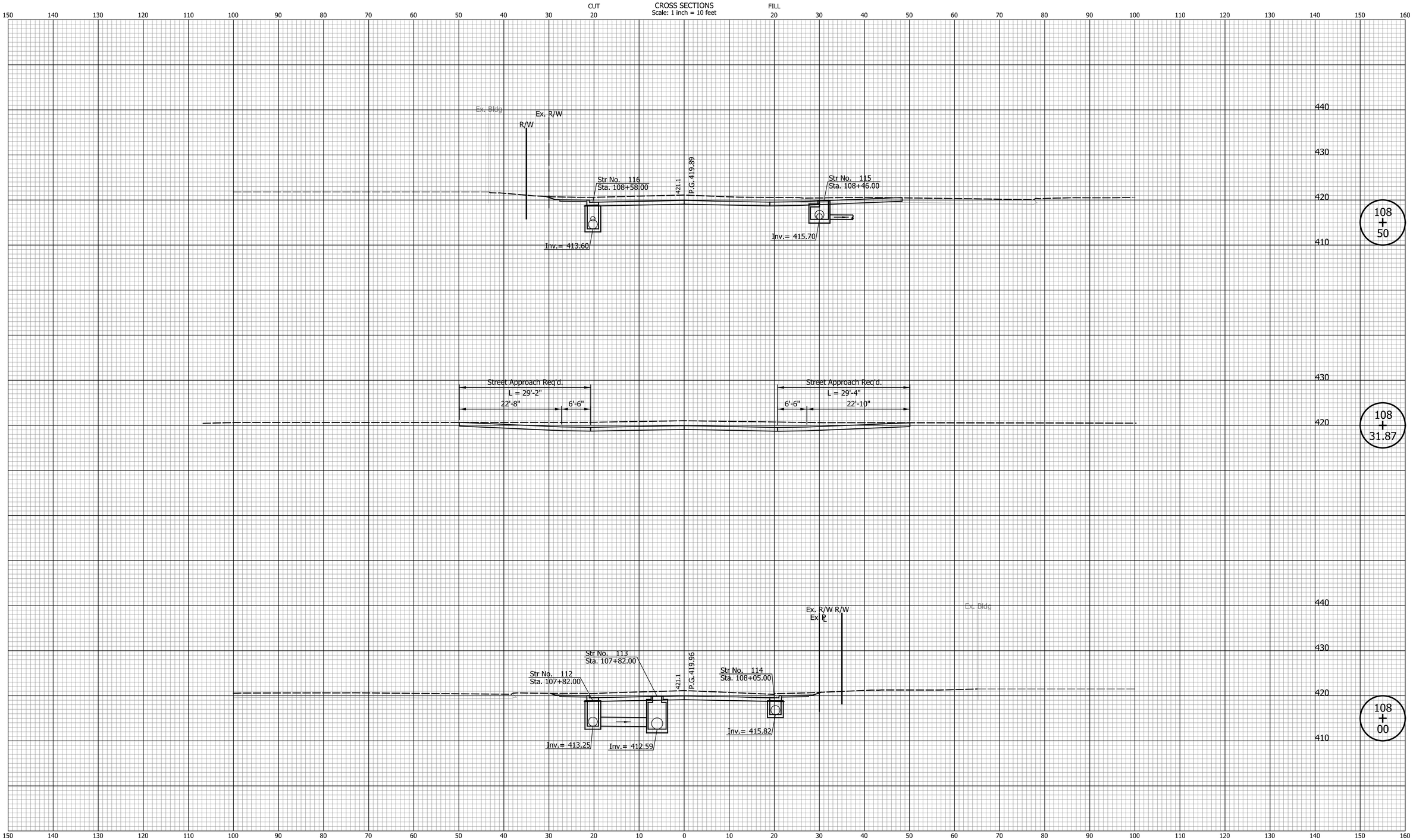

DATE	REVISION

DESIGNED: JKH DRAWN: BLP

CHECKED: DSS CHECKED: DSS

INDIANA
DEPARTMENT OF TRANSPORTATION

CROSS SECTIONS
LINE "PR-A"

HORIZONTAL SCALE	BRIDGE FILE
1" = 10'	N/A
VERTICAL SCALE	DESIGNATION
1" = 10'	2101753
SURVEY BOOK	SHEETS
N/A	35 of 52
CONTRACT	PROJECT
R-44285	2101753

Indy-dot_altcfg
Indiana_Shade.tbl

jhofman 5/17/2024 11:39:13 AM P:\2022\00912\D. Drawings\202200912.RD.CS.A.01.dgn

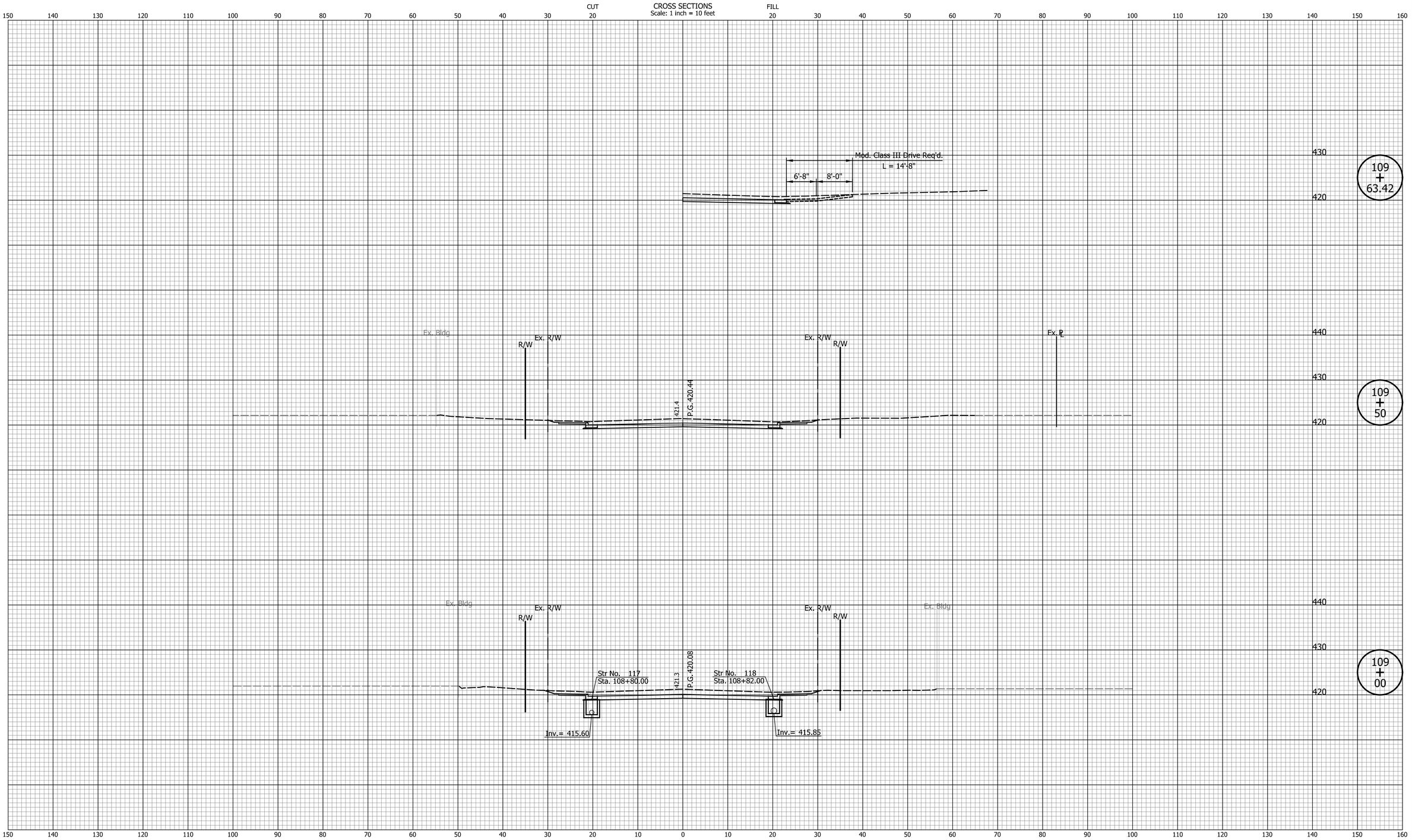

DATE	REVISION

DESIGNED: JKH DRAWN: BLP
CHECKED: DSS CHECKED: DSS

INDIANA
DEPARTMENT OF TRANSPORTATION

CROSS SECTIONS
LINE "PR-A"

HORIZONTAL SCALE	BRIDGE FILE
1" = 10'	N/A
VERTICAL SCALE	DESIGNATION
1" = 10'	2101753
SURVEY BOOK	SHEETS
N/A	36 of 52
CONTRACT	PROJECT
R-44285	2101753

Indy-dot_altcfg
Indiana_Shade.tbl

jhofman 5/17/2024 11:39:14 AM P:\2022\00912\D. Drawings\202200912.RD.CS.A.01.dgn

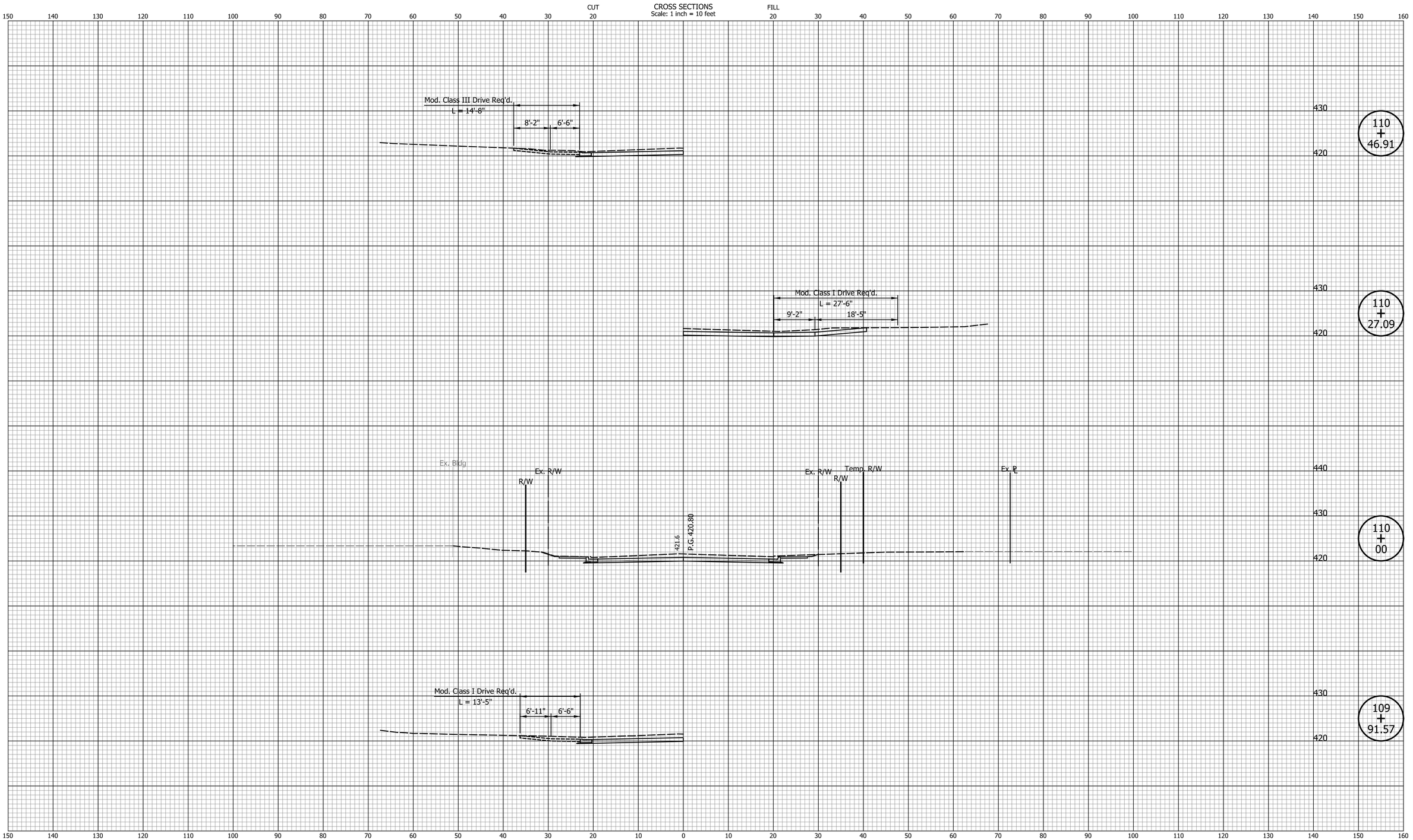

DATE	REVISION

DESIGNED: JKH DRAWN: BLP

CHECKED: DSS CHECKED: DSS

INDIANA
DEPARTMENT OF TRANSPORTATION

CROSS SECTIONS
LINE "PR-A"

HORIZONTAL SCALE	BRIDGE FILE
1" = 10'	N/A
VERTICAL SCALE	DESIGNATION
1" = 10'	2101753
SURVEY BOOK	SHEETS
N/A	37 of 52
CONTRACT	PROJECT
R-44285	2101753

Indy-pdf.pltcfg
Indiana_Shade.tbl

Jhofman 5/17/2024 11:39:14 AM P:\2022\00912\D. Drawings\202200912.RD.CS.A.01.dgn

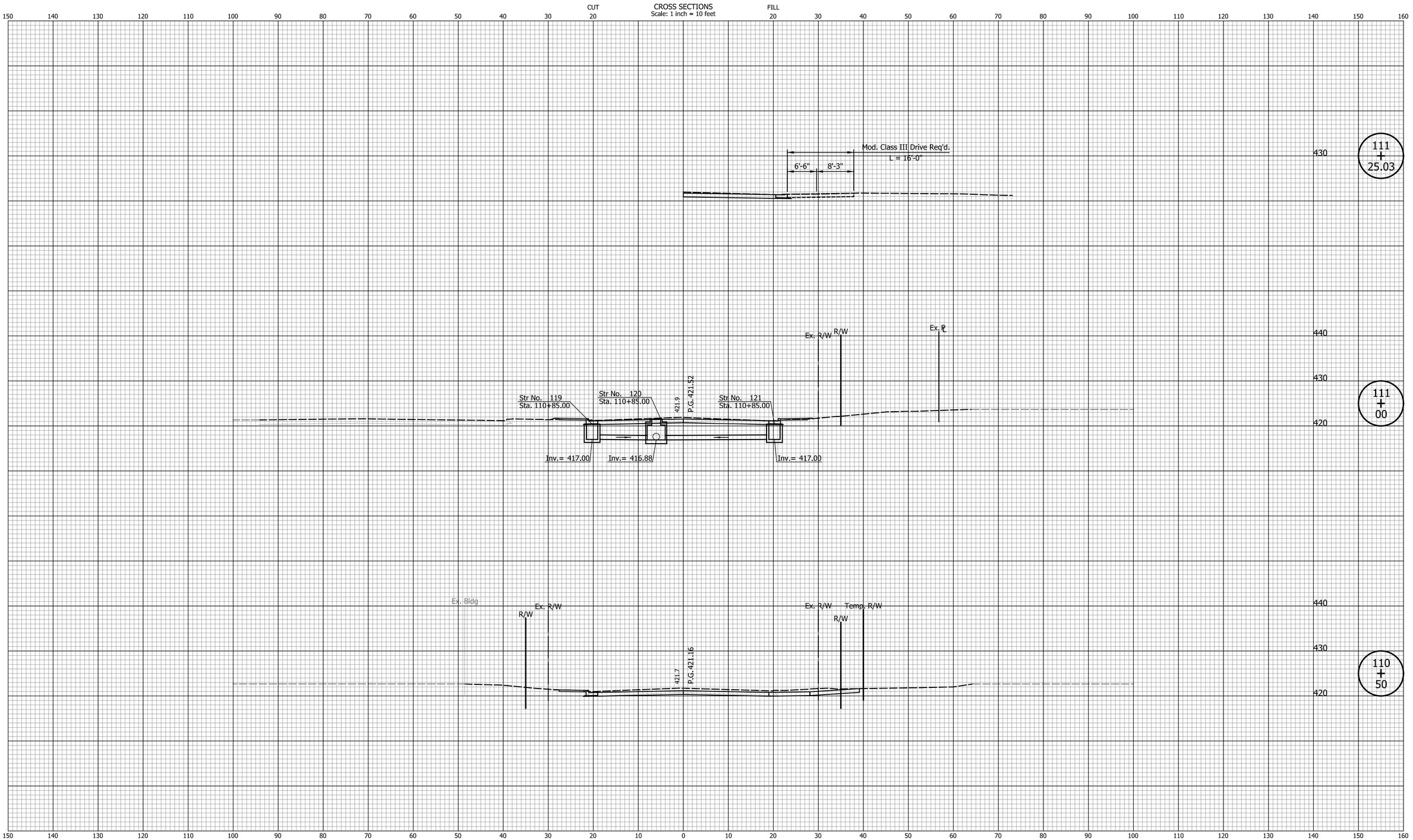

DATE	REVISION

DESIGNED: JKH DRAWN: BLP
CHECKED: DSS CHECKED: DSS

INDIANA
DEPARTMENT OF TRANSPORTATION

CROSS SECTIONS
LINE "PR-A"

HORIZONTAL SCALE	BRIDGE FILE
1" = 10'	N/A
VERTICAL SCALE	DESIGNATION
1" = 10'	2101753
SURVEY BOOK	SHEETS
N/A	38 of 52
CONTRACT	PROJECT
R-44285	2101753

Indy-Pdf.pltcfg
Indiana_Shade.tbl

jhofman 5/17/2024 11:39:15 AM P:\2022\00912\D. Drawings\202200912.RD.CS.A.01.dgn

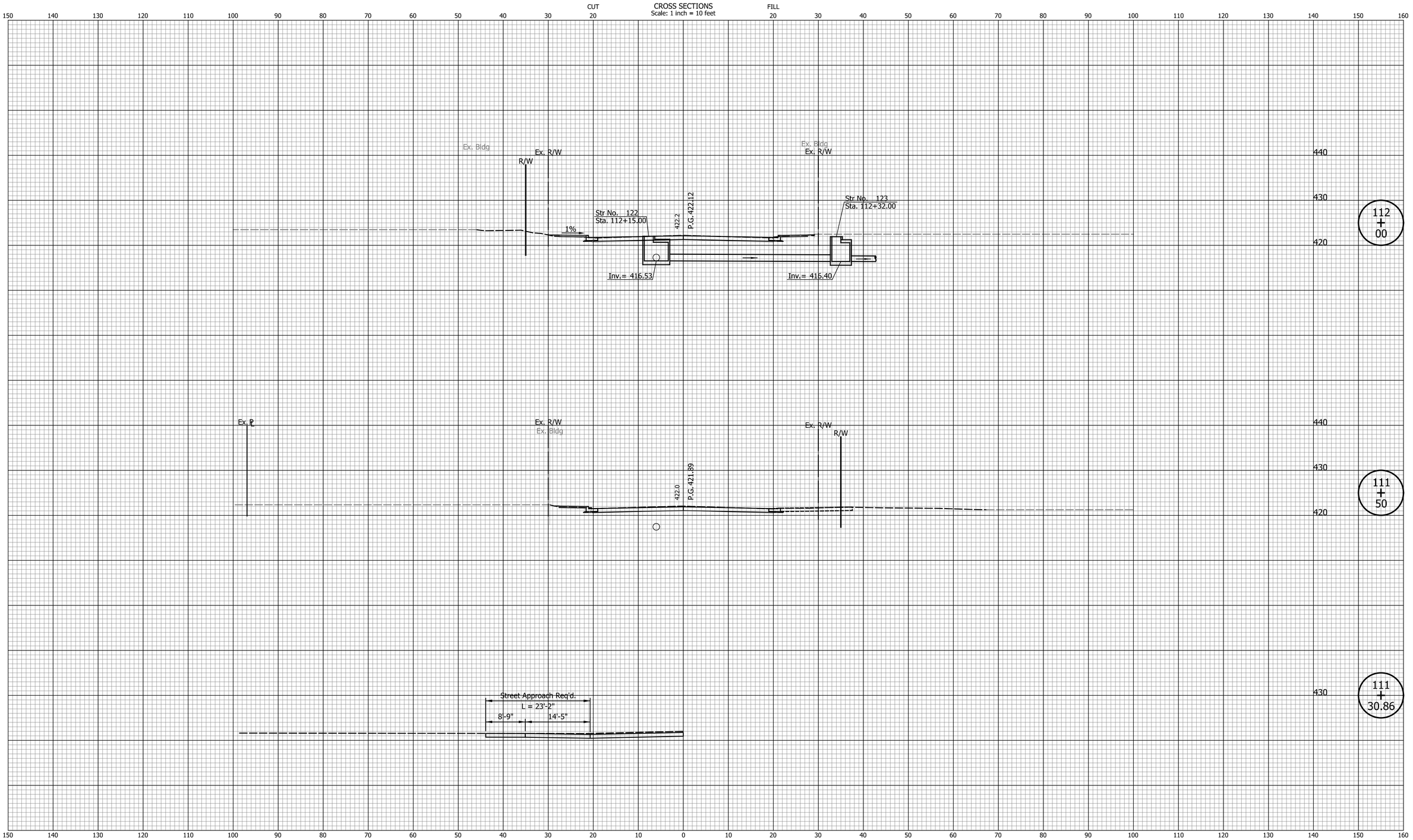

DATE	REVISION

DESIGNED: JKH DRAWN: BLP
CHECKED: DSS CHECKED: DSS

INDIANA
DEPARTMENT OF TRANSPORTATION

CROSS SECTIONS
LINE "PR-A"

HORIZONTAL SCALE	BRIDGE FILE
1" = 10'	N/A
VERTICAL SCALE	DESIGNATION
1" = 10'	2101753
SURVEY BOOK	SHEETS
N/A	39 of 52
CONTRACT	PROJECT
R-44285	2101753

Indy-dot.pltcfg
Indiana_Shade.tbl

jhofman 5/17/2024 11:39:16 AM P:\2022\00912\D. Drawings\202200912.RD.CS.A.01.dgn

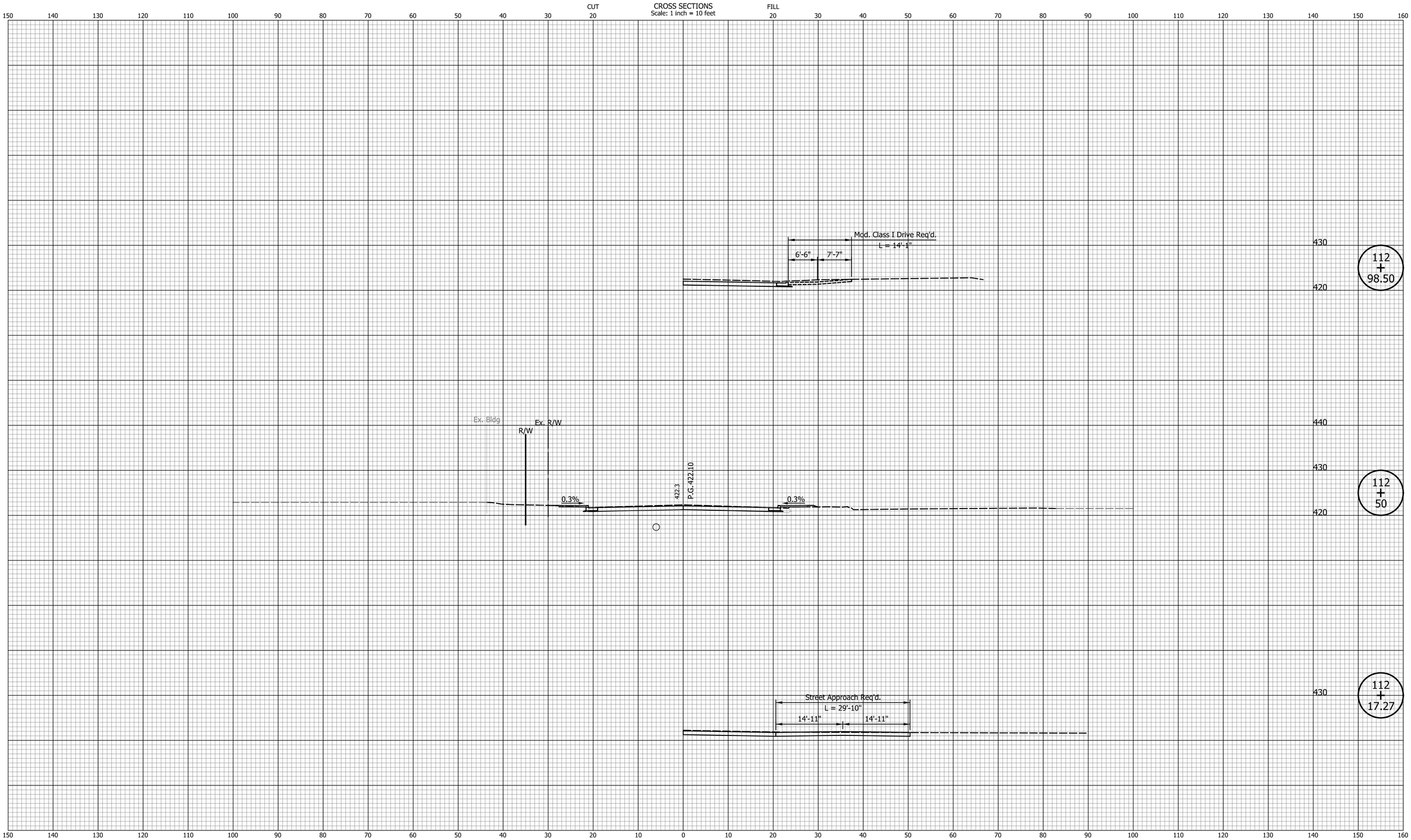

DATE	REVISION

DESIGNED: JKH
DRAWN: BLP
CHECKED: DSS
CHECKED: DSS

INDIANA
DEPARTMENT OF TRANSPORTATION

CROSS SECTIONS
LINE "PR-A"

HORIZONTAL SCALE	BRIDGE FILE
1" = 10'	N/A
VERTICAL SCALE	DESIGNATION
1" = 10'	2101753
SURVEY BOOK	SHEETS
N/A	40 of 52
CONTRACT	PROJECT
R-44285	2101753

Indy-Pdf.pltcfg
Indiana_Shade.tbl

Jhofman 5/17/2024 11:39:17 AM P:\2022\00912\D. Drawings\202200912.RD.CS.A.01.dgn

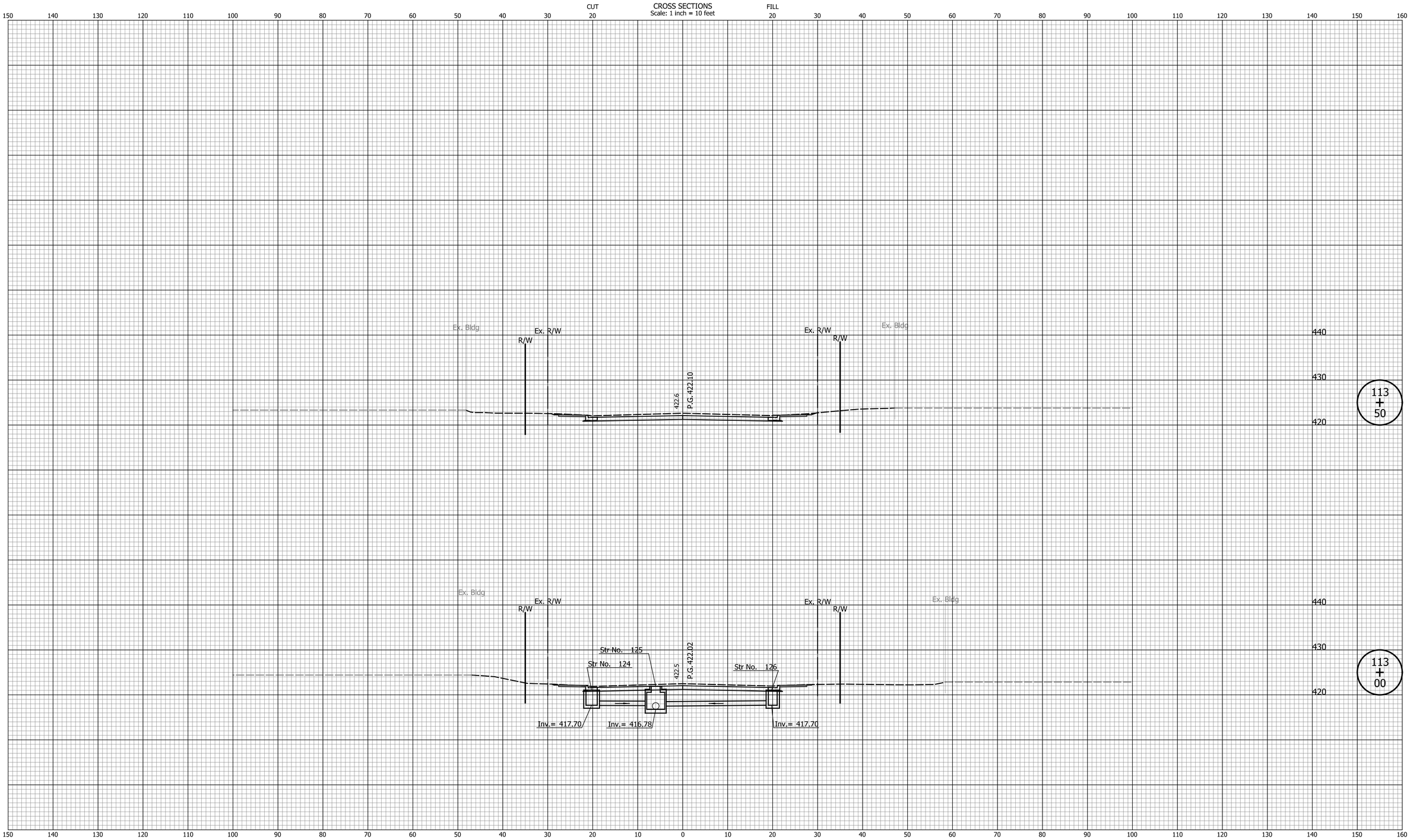

DATE	REVISION

DESIGNED: JKH DRAWN: BLP

CHECKED: DSS CHECKED: DSS

INDIANA
DEPARTMENT OF TRANSPORTATION

CROSS SECTIONS
LINE "PR-A"

HORIZONTAL SCALE	BRIDGE FILE
1" = 10'	N/A
VERTICAL SCALE	DESIGNATION
1" = 10'	2101753
SURVEY BOOK	SHEETS
N/A	41 of 52
CONTRACT	PROJECT
R-44285	2101753

Indy-dot.pltcfg
Indiana_Shade.tbl

jhofman 5/17/2024 11:39:18 AM P:\2022\00912\D. Drawings\202200912.RD.CS.A.01.dgn

CUT

CROSS SECTIONS
Scale: 1 inch = 10 feet

FILL

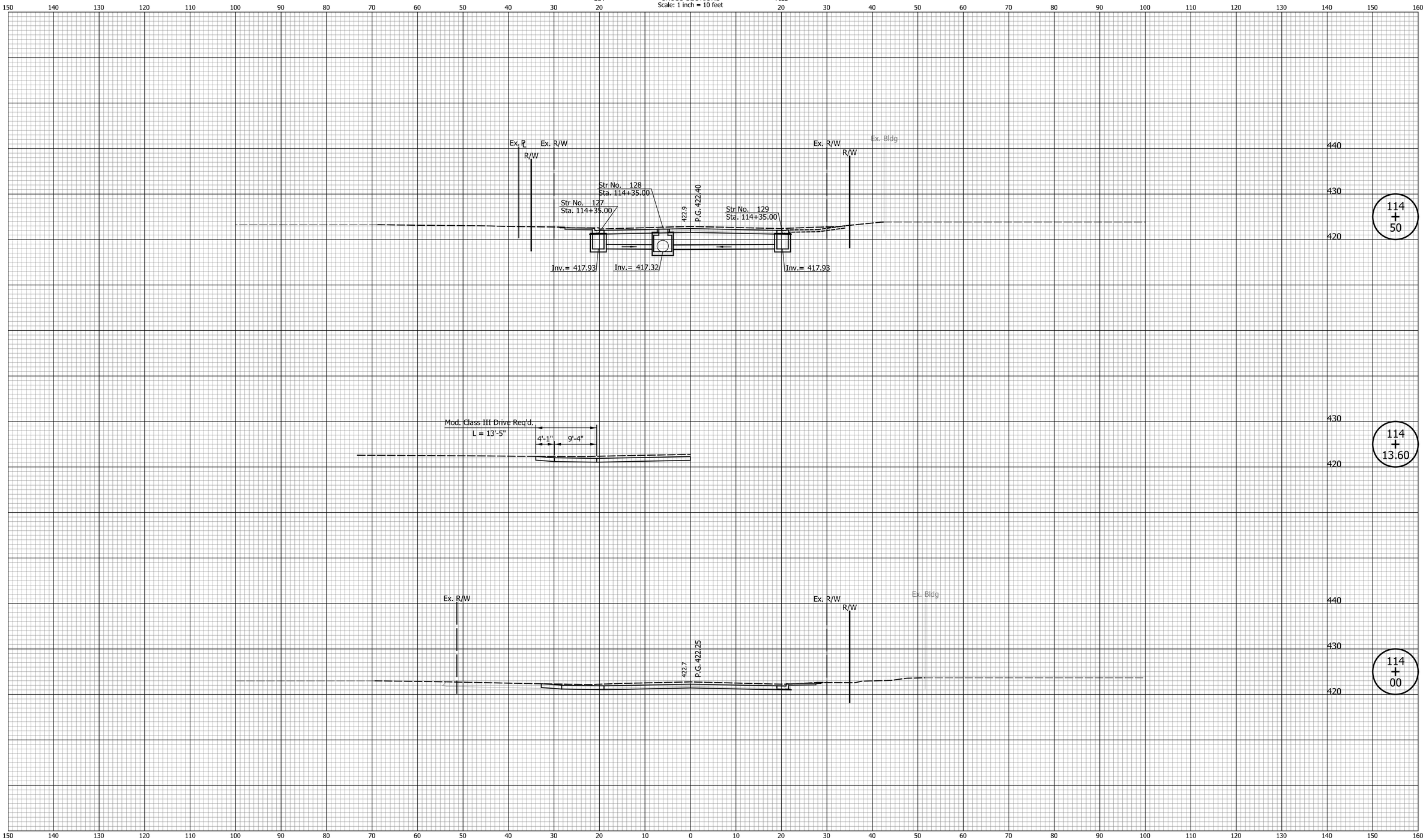

DATE	REVISION

INDIANA
DEPARTMENT OF TRANSPORTATION

DESIGNED: JKH
DRAWN: BLP
CHECKED: DSS
CHECKED: DSS

CROSS SECTIONS
LINE "PR-A"

HORIZONTAL SCALE	BRIDGE FILE
1" = 10'	N/A
VERTICAL SCALE	DESIGNATION
1" = 10'	2101753
SURVEY BOOK	SHEETS
N/A	42 of 52
CONTRACT	PROJECT
R-44285	2101753

Indy-Pdf.pltcfg
Indiana_Shade.tbl

Jhofman 5/17/2024 11:39:18 AM P:\2022\00912\D. Drawings\202200912.RD.CS.A.01.dgn

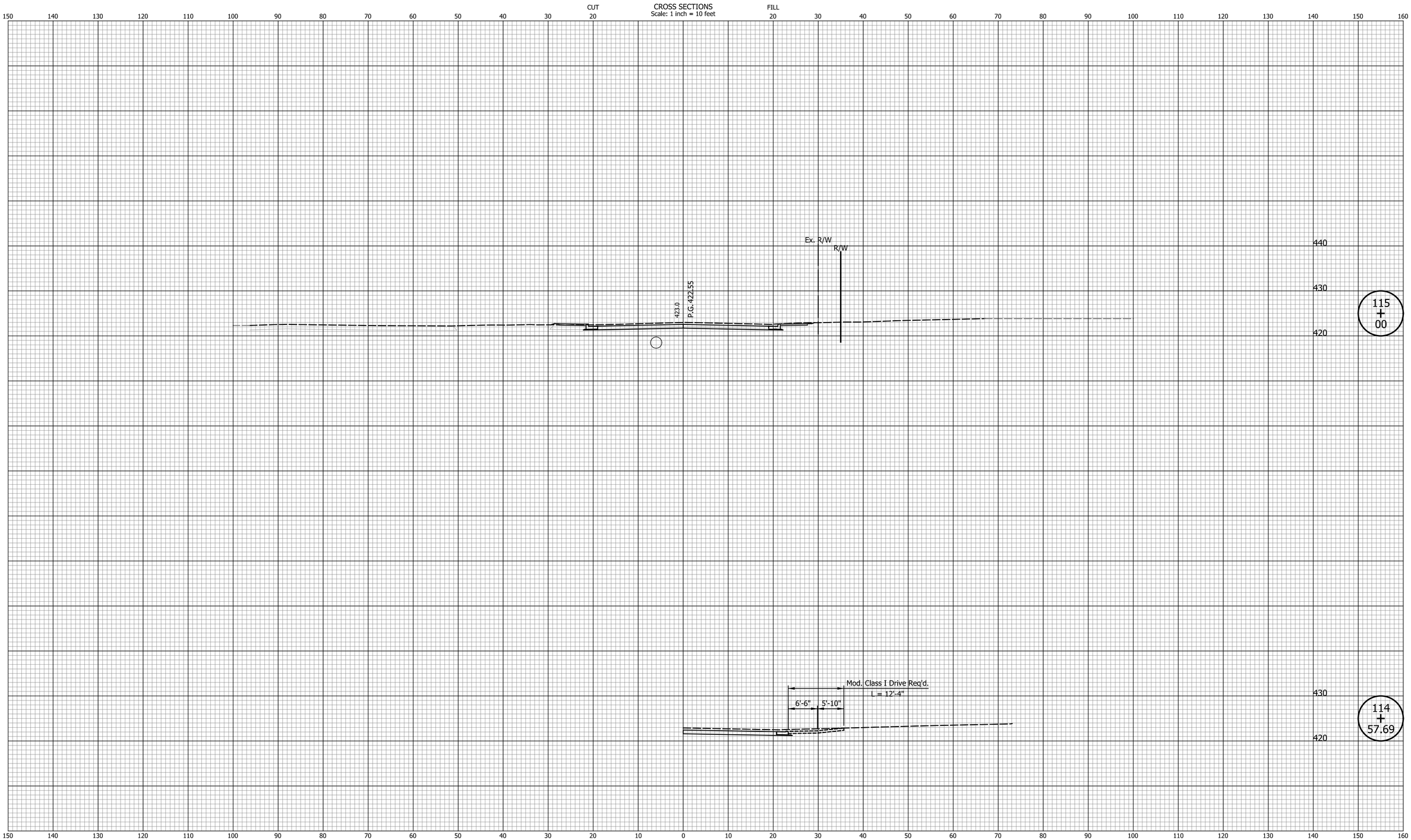

DATE	REVISION

DESIGNED: JKH DRAWN: BLP

CHECKED: DSS CHECKED: DSS

INDIANA
DEPARTMENT OF TRANSPORTATION

CROSS SECTIONS
LINE "PR-A"

HORIZONTAL SCALE	BRIDGE FILE
1" = 10'	N/A
VERTICAL SCALE	DESIGNATION
1" = 10'	2101753
SURVEY BOOK	SHEETS
N/A	43 of 52
CONTRACT	PROJECT
R-44285	2101753

Indy-pdf.pltcfg
Indiana_Shade.tbl

Jhofman 5/17/2024 11:39:19 AM P:\2022\00912\D. Drawings\202200912.RD.CS.A.01.dgn

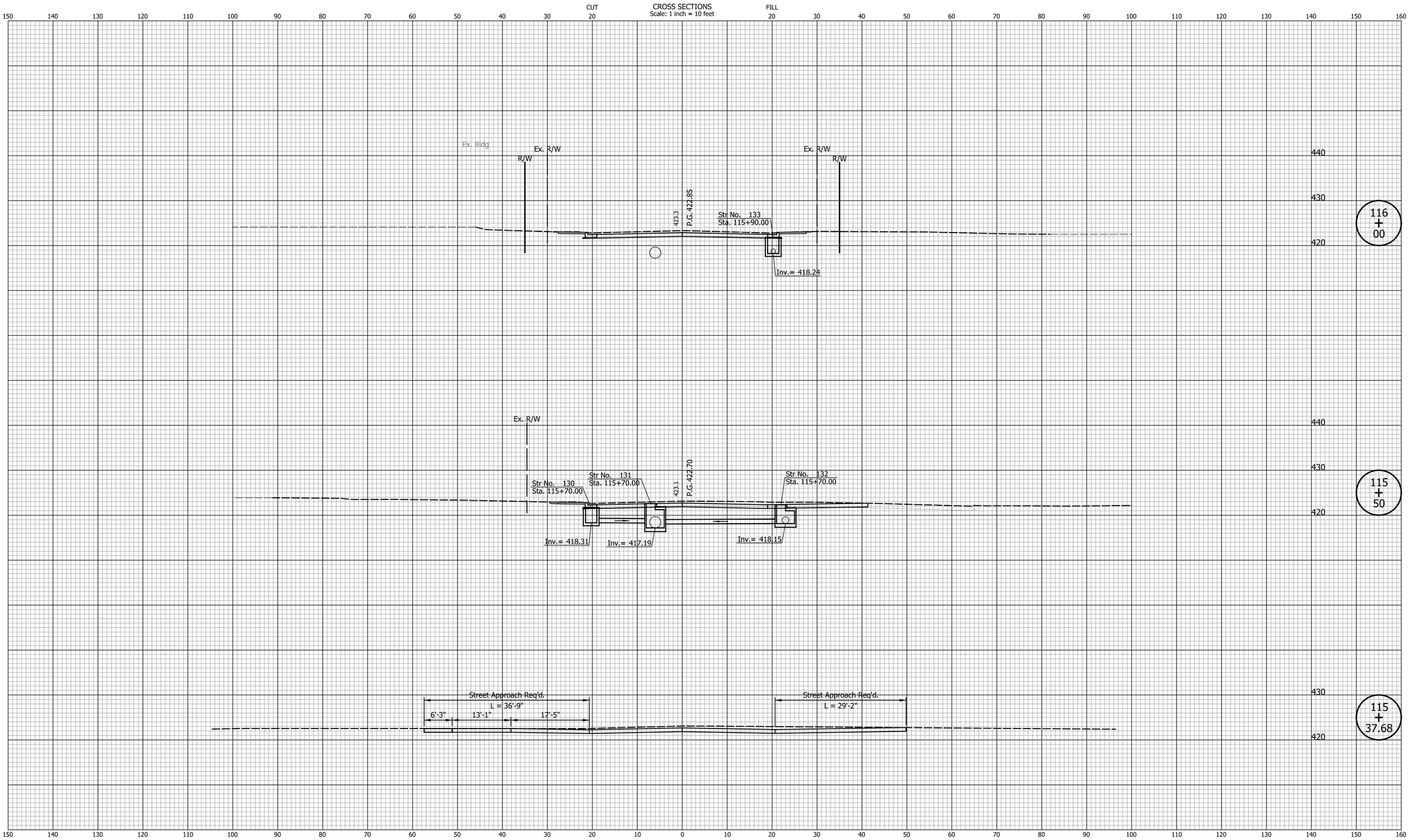

DATE	REVISION

DESIGNED: JKH
DRAWN: BLP
CHECKED: DSS
CHECKED: DSS

INDIANA
DEPARTMENT OF TRANSPORTATION

CROSS SECTIONS
LINE "PR-A"

HORIZONTAL SCALE	BRIDGE FILE
1" = 10'	N/A
VERTICAL SCALE	DESIGNATION
1" = 10'	2101753
SURVEY BOOK	SHEETS
N/A	44 of 52
CONTRACT	PROJECT
R-44285	2101753

Indy-Pdf.pltcfg
Indiana_Shade.tbl

jhofman 5/17/2024 11:39:20 AM P:\2022\00912\D. Drawings\202200912.RD.CS.A.01.dgn

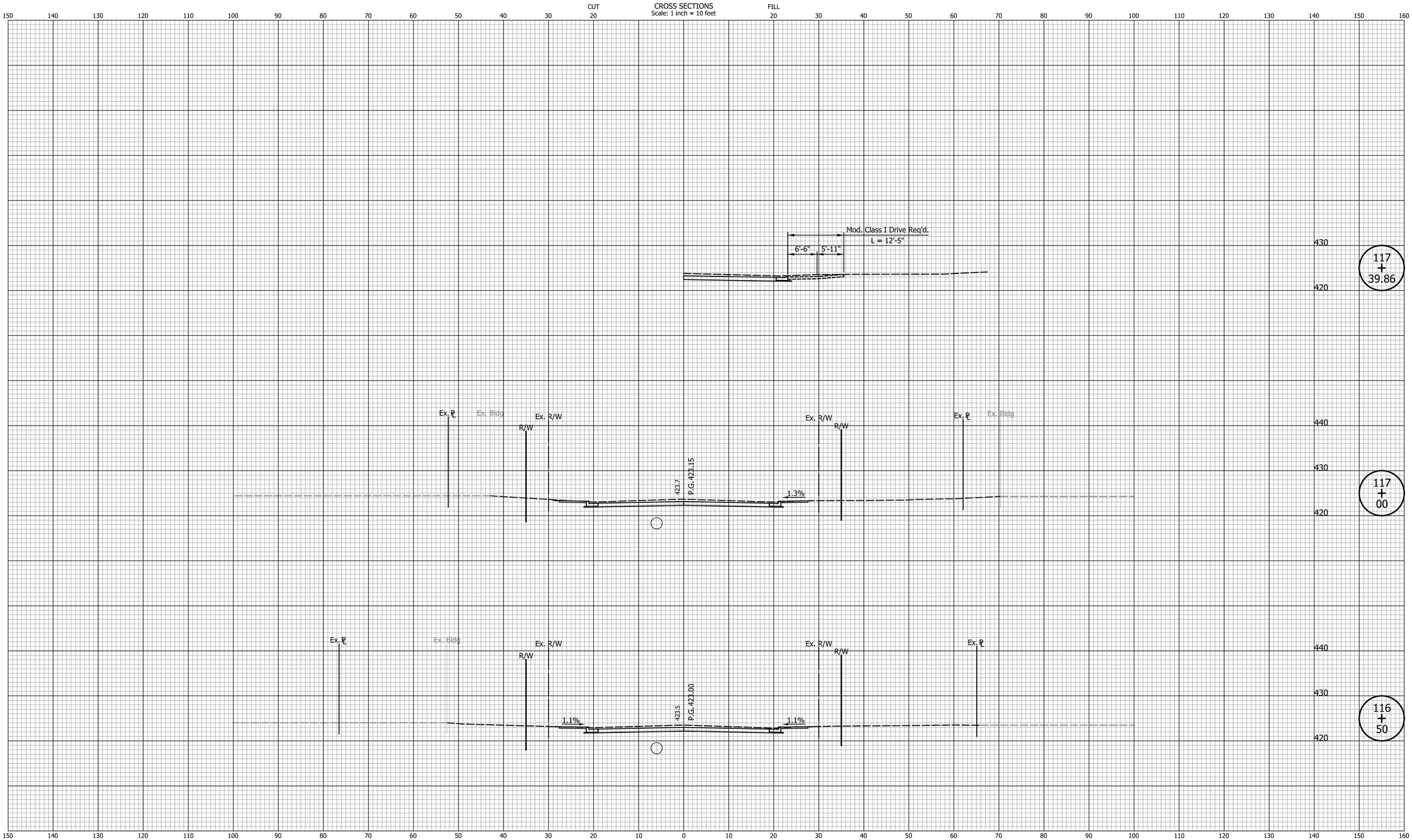

DATE	REVISION

DESIGNED: JKH DRAWN: BLP

CHECKED: DSS CHECKED: DSS

INDIANA
DEPARTMENT OF TRANSPORTATION

CROSS SECTIONS
LINE "PR-A"

HORIZONTAL SCALE	BRIDGE FILE
1" = 10'	N/A
VERTICAL SCALE	DESIGNATION
1" = 10'	2101753
SURVEY BOOK	SHEETS
N/A	45 of 52
CONTRACT	PROJECT
R-44285	2101753

Indy+Pdf,dftCfg
Indiana_Shade.tbl

jhofman 5/17/2024 11:39:21 AM P:\2022\00912\D. Drawings\202200912.RD.CS.A.01.dgn

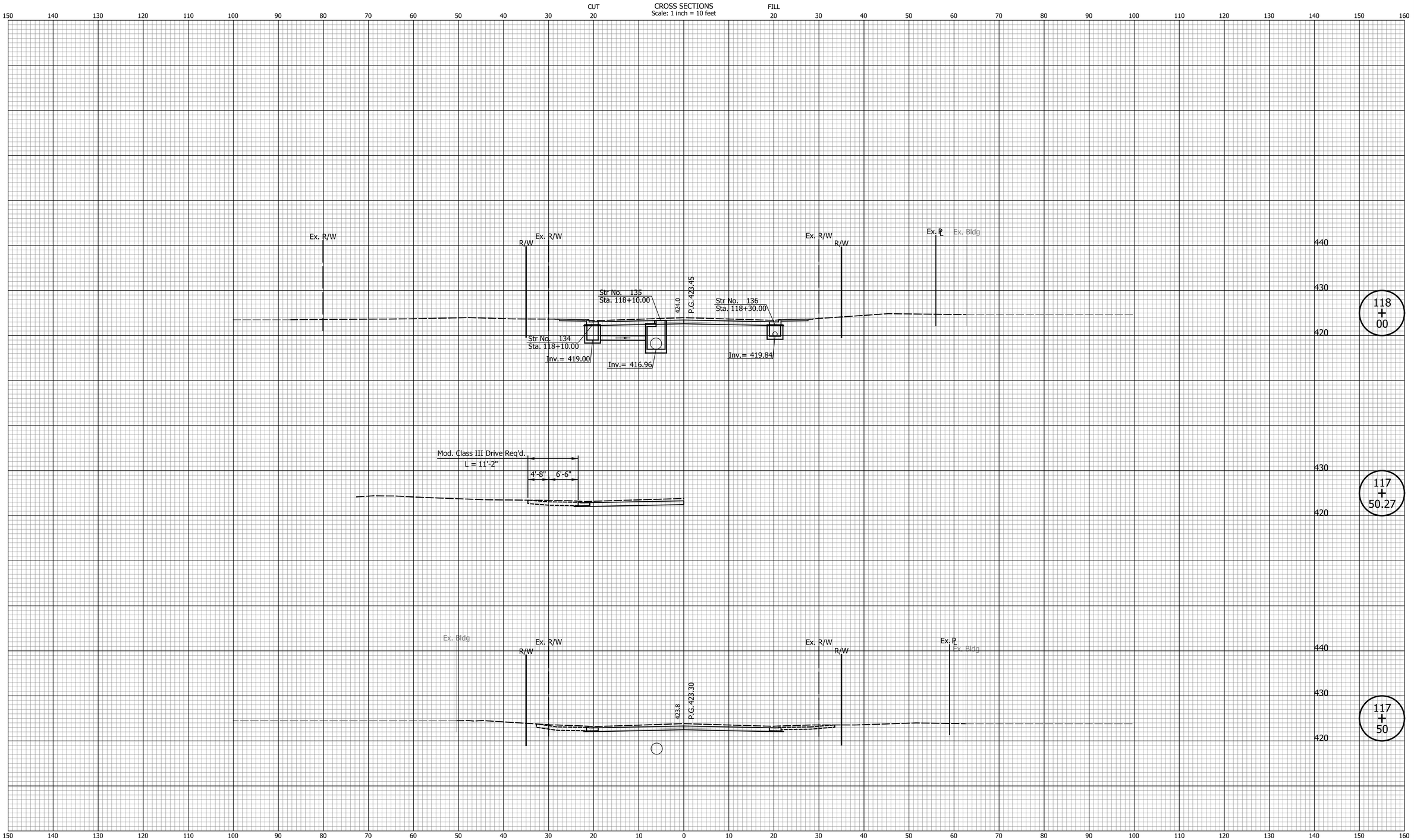

DATE	REVISION

DESIGNED: JKH DRAWN: BLP

CHECKED: DSS CHECKED: DSS

INDIANA
DEPARTMENT OF TRANSPORTATION

CROSS SECTIONS
LINE "PR-A"

HORIZONTAL SCALE	BRIDGE FILE
1" = 10'	N/A
VERTICAL SCALE	DESIGNATION
1" = 10'	2101753
SURVEY BOOK	SHEETS
N/A	46 of 52
CONTRACT	PROJECT
R-44285	2101753

Indy-pdf.pltcfg
Indiana_Shade.tbl

Jhofman 5/17/2024 11:39:21 AM P:\2022\00912\D. Drawings\202200912.RD.CS.A.01.dgn

CROSS SECTIONS
Scale: 1 inch = 10 feet

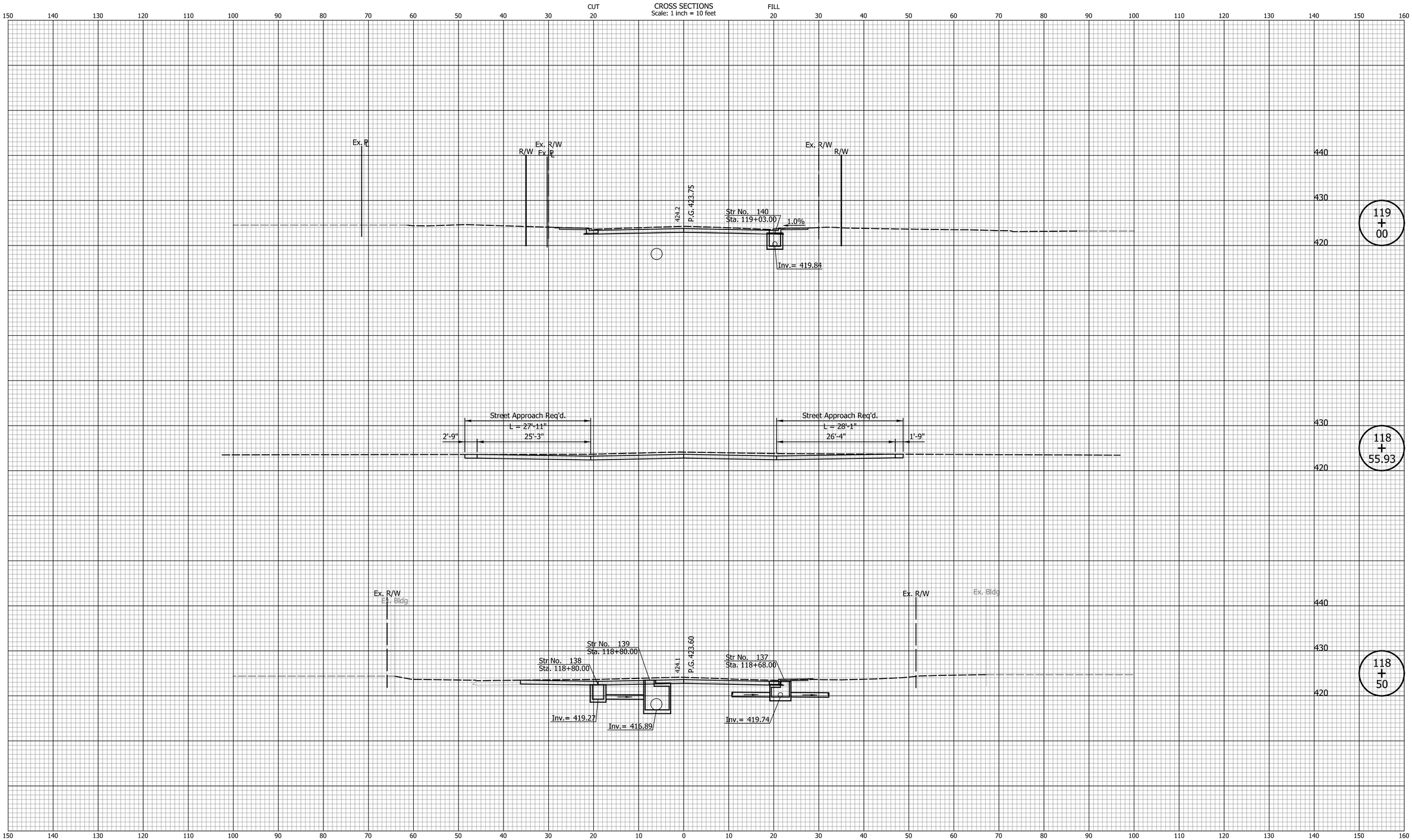

DATE	REVISION

DESIGNED: JKH DRAWN: BLP
CHECKED: DSS CHECKED: DSS

INDIANA
DEPARTMENT OF TRANSPORTATION

CROSS SECTIONS
LINE "PR-A"

HORIZONTAL SCALE	BRIDGE FILE
1" = 10'	N/A
VERTICAL SCALE	DESIGNATION
1" = 10'	2101753
SURVEY BOOK	SHEETS
N/A	47 of 52
CONTRACT	PROJECT
R-44285	2101753

Indy-Pdf.pltcfg
Indiana_Shade.tbl

Jhofman 5/17/2024 11:39:22 AM P:\2022\00912\D. Drawings\202200912.RD.CS.A.01.dgn

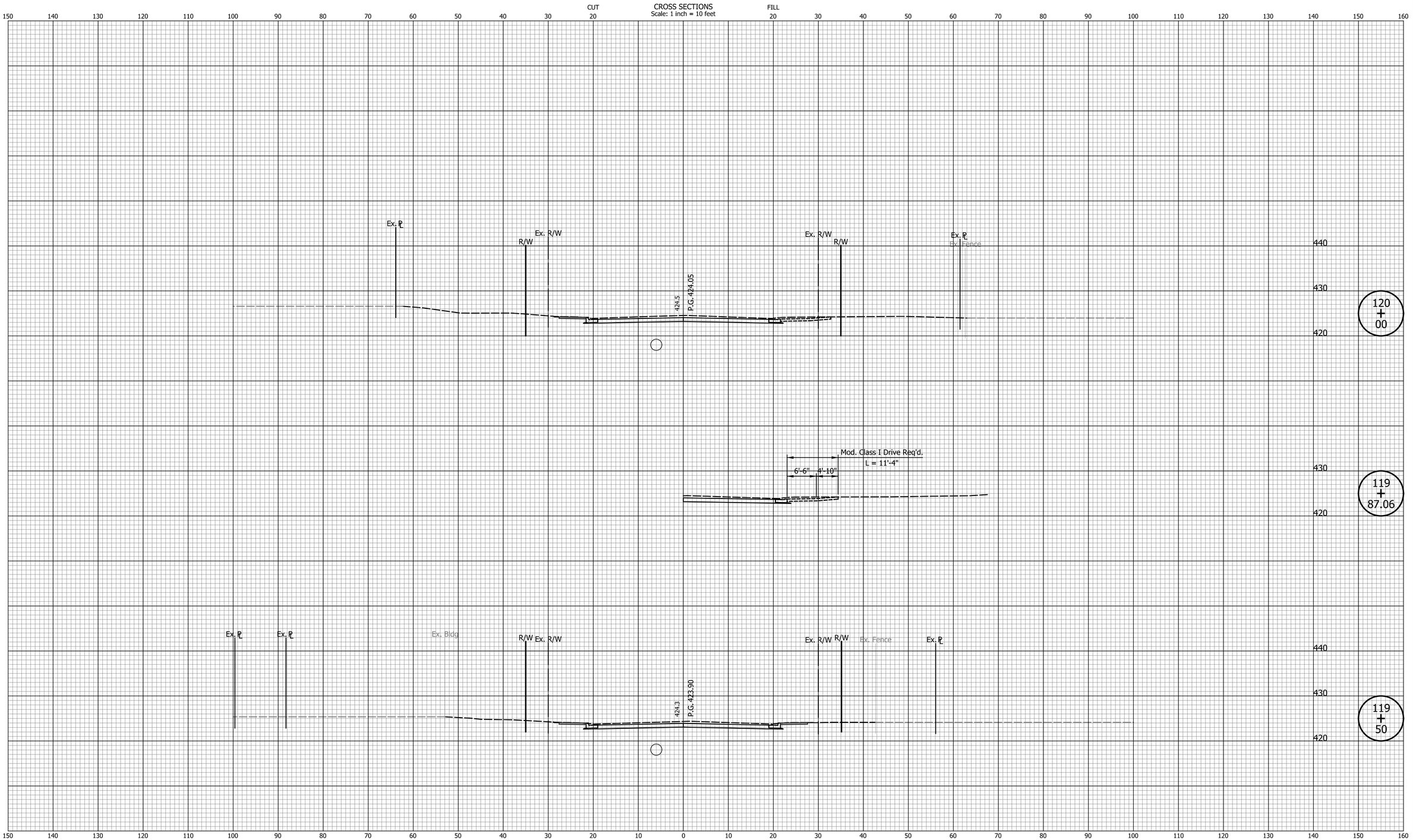

DATE	REVISION

DESIGNED: JKH DRAWN: BLP

CHECKED: DSS CHECKED: DSS

INDIANA
DEPARTMENT OF TRANSPORTATION

CROSS SECTIONS
LINE "PR-A"

HORIZONTAL SCALE	BRIDGE FILE
1" = 10'	N/A
VERTICAL SCALE	DESIGNATION
1" = 10'	2101753
SURVEY BOOK	SHEETS
N/A	48 of 52
CONTRACT	PROJECT
R-44285	2101753

Indy-pdf.pltcfg
Indiana_Shade.tbl

Jhofman 5/17/2024 11:39:23 AM P:\2022\00912\D. Drawings\202200912.RD.CS.A.01.dgn

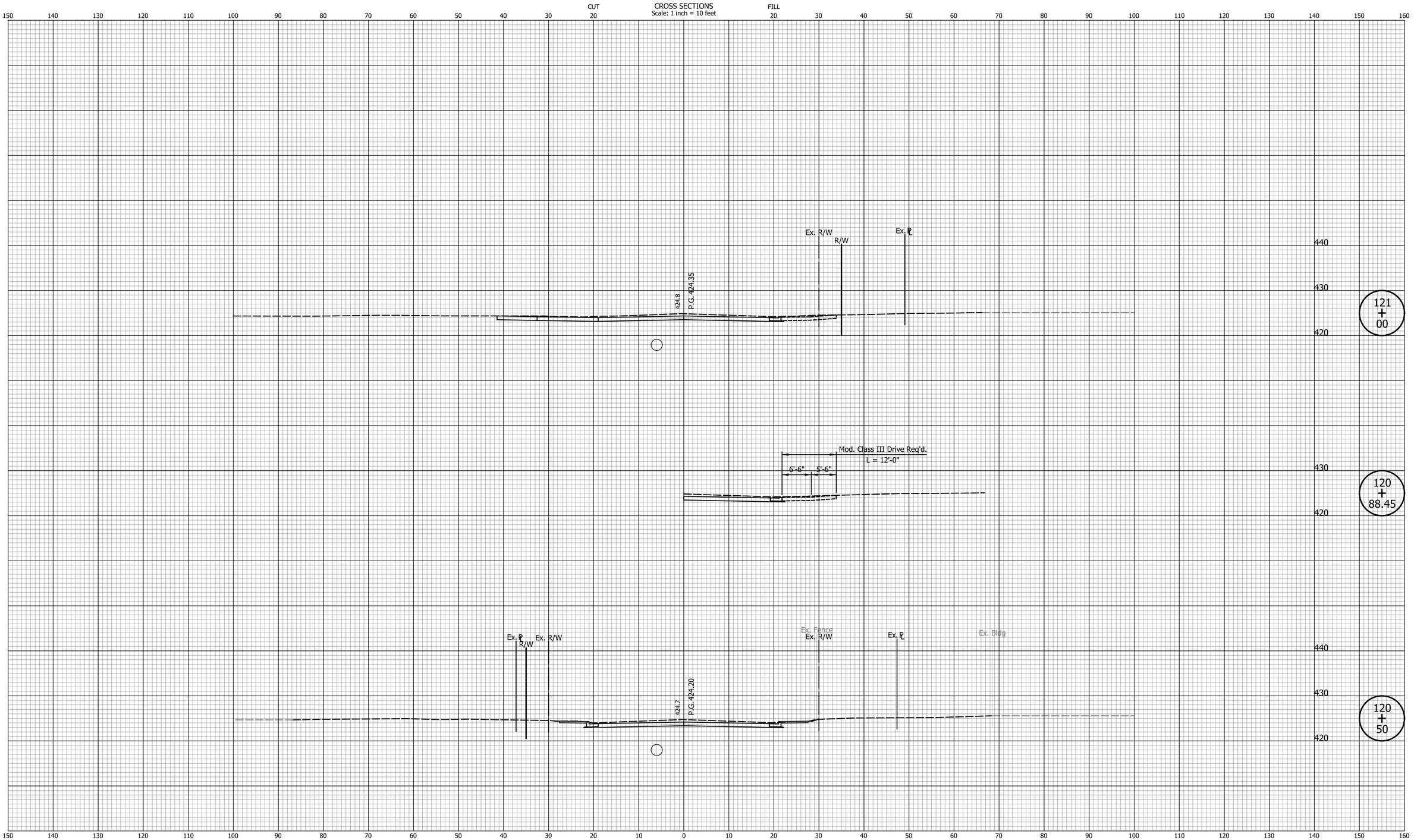

DATE	REVISION

DESIGNED: JKH DRAWN: BLP

CHECKED: DSS CHECKED: DSS

INDIANA
DEPARTMENT OF TRANSPORTATION

CROSS SECTIONS
LINE "PR-A"

HORIZONTAL SCALE	BRIDGE FILE
1" = 10'	N/A
VERTICAL SCALE	DESIGNATION
1" = 10'	2101753
SURVEY BOOK	SHEETS
N/A	49 of 52
CONTRACT	PROJECT
R-44285	2101753

Indy-pdf.pltcfg
Indiana_Shade.tbl

Jhofman 5/17/2024 11:39:24 AM P:\2022\00912\D. Drawings\202200912.RD.CS.A.01.dgn

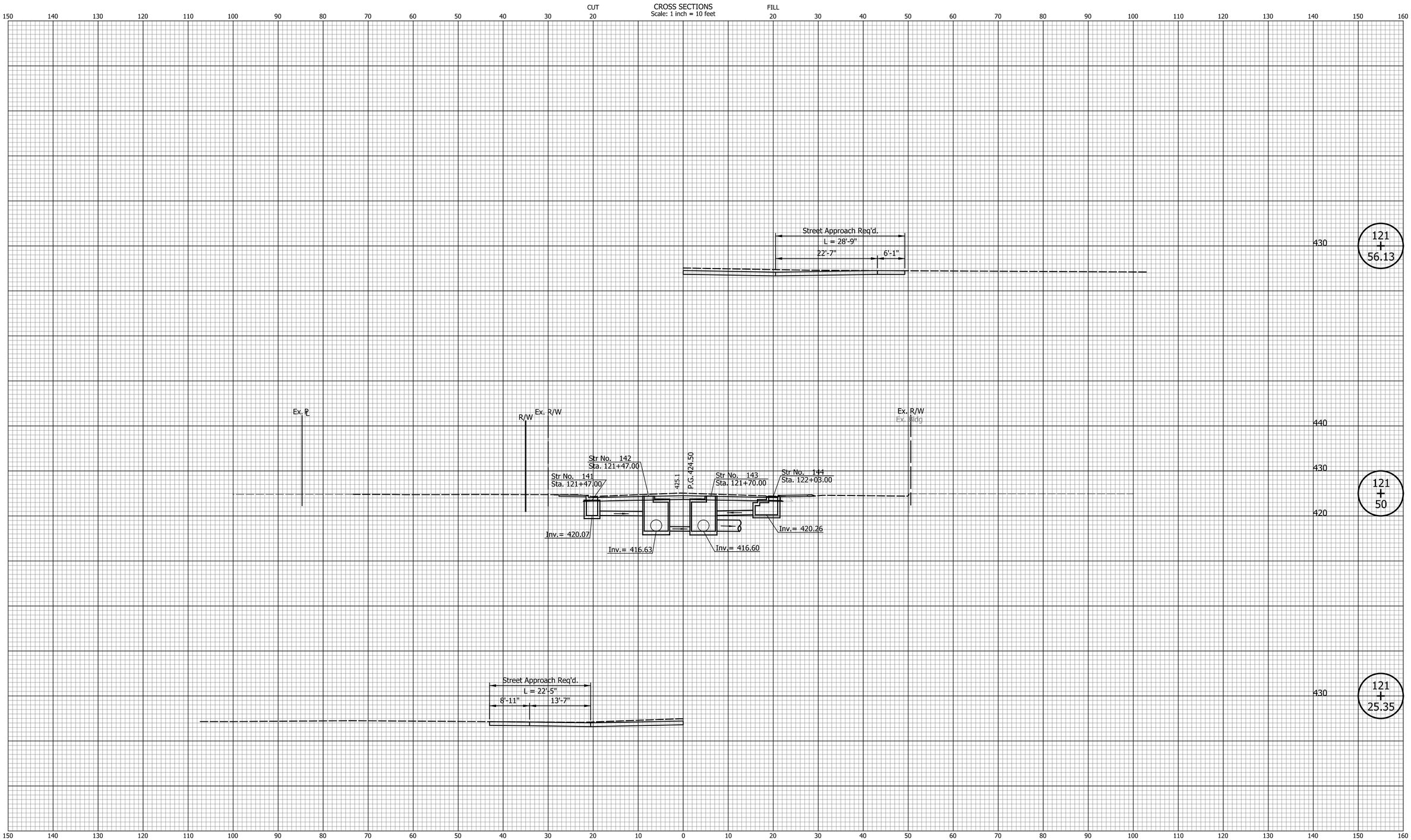

DATE	REVISION

DESIGNED: JKH DRAWN: BLP

CHECKED: DSS CHECKED: DSS

INDIANA
DEPARTMENT OF TRANSPORTATION

CROSS SECTIONS
LINE "PR-A"

HORIZONTAL SCALE	BRIDGE FILE
1" = 10'	N/A
VERTICAL SCALE	DESIGNATION
1" = 10'	2101753
SURVEY BOOK	SHEETS
N/A	50 of 52
CONTRACT	PROJECT
R-44285	2101753

Indy-Prof.pltcfg
Indiana_Shade.tbl

Jhofman 5/17/2024 11:39:25 AM P:\2022\00912\D. Drawings\202200912.RD.CS.A.01.dgn

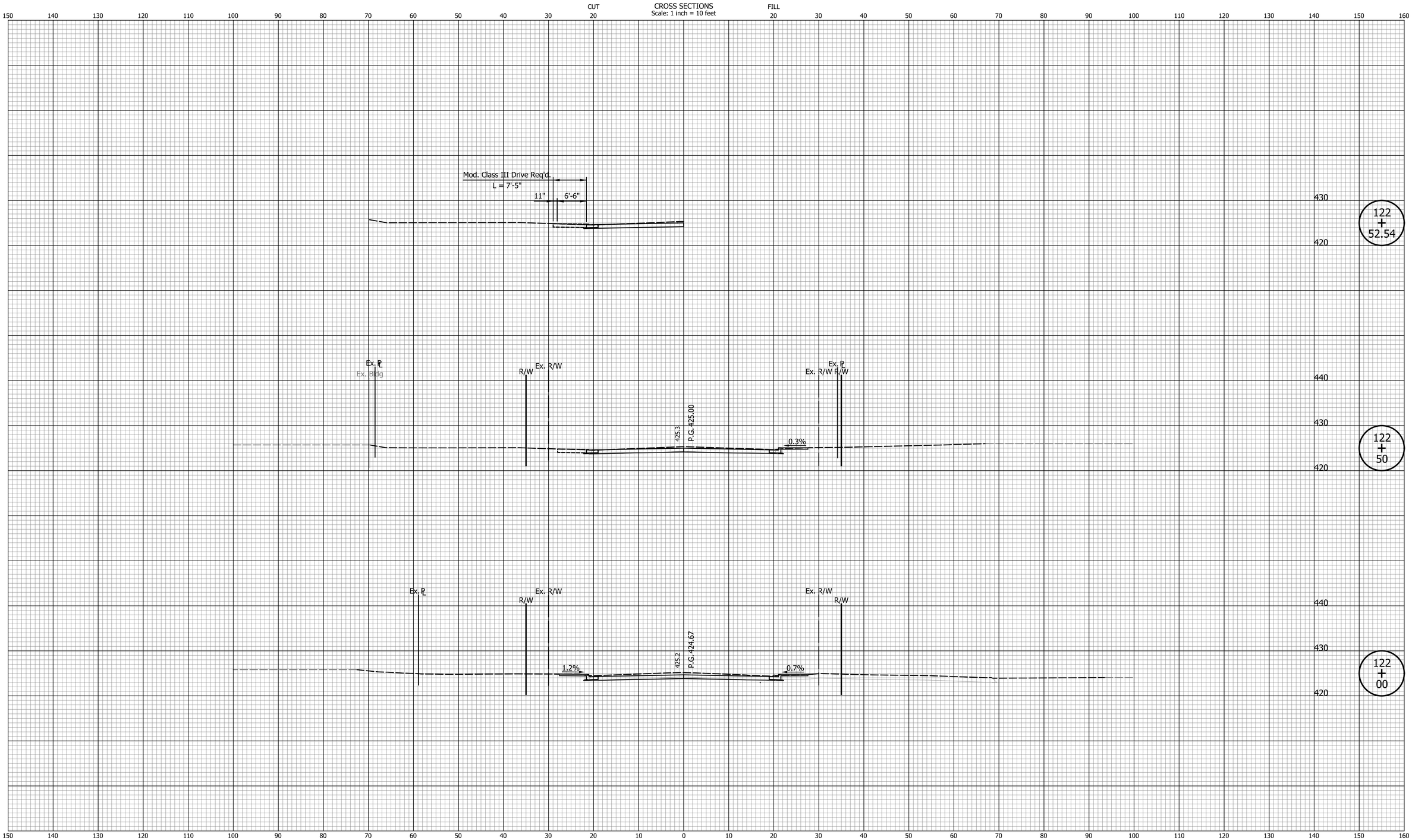

DATE	REVISION

DESIGNED: JKH DRAWN: BLP

CHECKED: DSS CHECKED: DSS

INDIANA
DEPARTMENT OF TRANSPORTATION

CROSS SECTIONS
LINE "PR-A"

HORIZONTAL SCALE	BRIDGE FILE
1" = 10'	N/A
VERTICAL SCALE	DESIGNATION
1" = 10'	2101753
SURVEY BOOK	SHEETS
N/A	51 of 52
CONTRACT	PROJECT
R-44285	2101753

Indy-Pdf.pltcfg
Indiana_Shade.tbl

Jhofman 5/17/2024 11:39:25 AM P:\2022\00912\D. Drawings\202200912.RD.CS.A.01.dgn

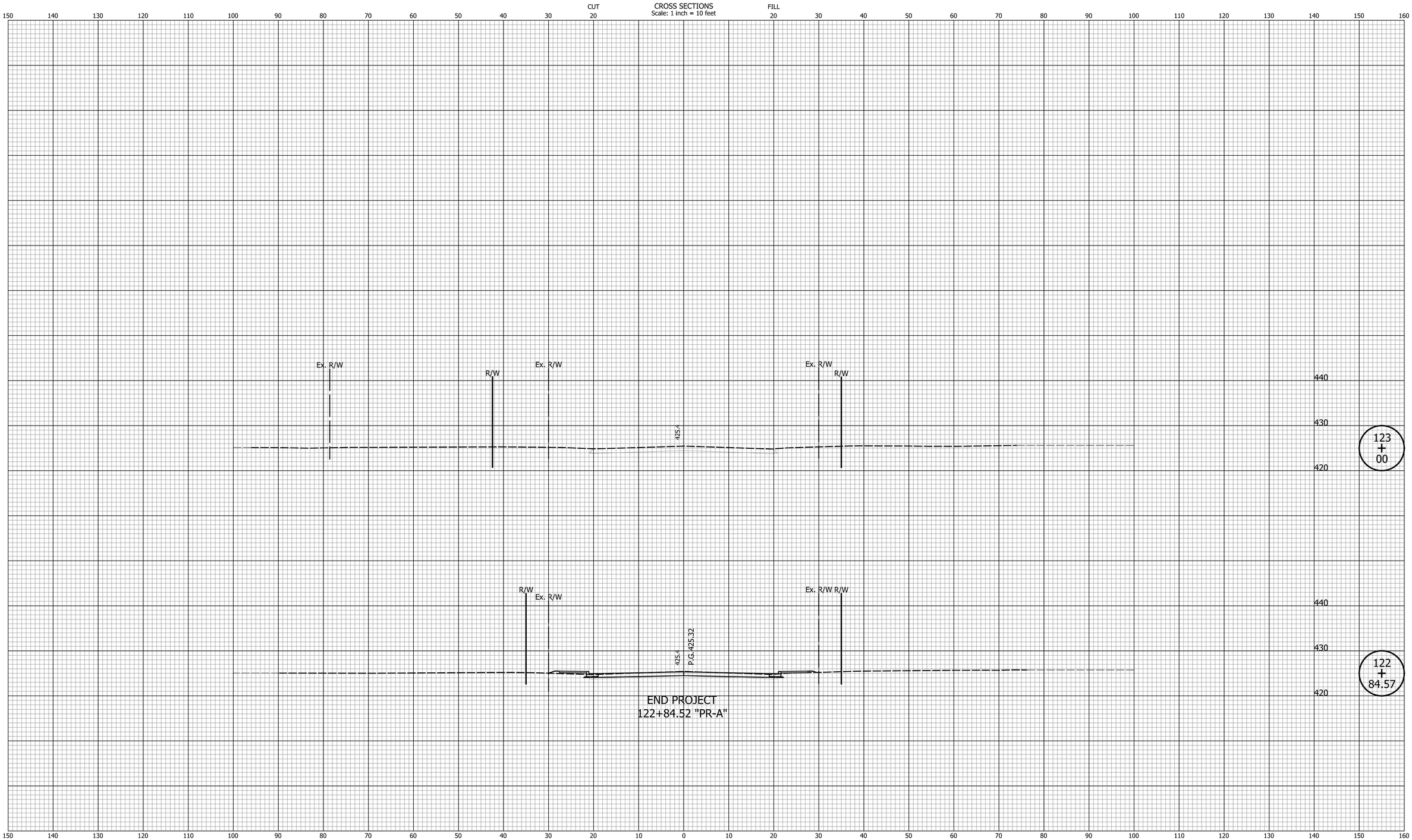

DATE	REVISION

DESIGNED: JKH DRAWN: BLP

CHECKED: DSS CHECKED: DSS

INDIANA
DEPARTMENT OF TRANSPORTATION

CROSS SECTIONS
LINE "PR-A"

HORIZONTAL SCALE	BRIDGE FILE
1" = 10'	N/A
VERTICAL SCALE	DESIGNATION
1" = 10'	2101753
SURVEY BOOK	SHEETS
N/A	52 of 52
CONTRACT	PROJECT
R-44285	2101753

Indy-Pdf.pltcfg
Indiana_Shade.tbl

Jhofman 5/17/2024 11:39:26 AM P:\2022\00912\D. Drawings\202200912.RD.CS.A.01.dgn